



2021 Appalachian Trail Shelter listing

Updated: 12/24/2020

This is a listing of Appalachian Trail shelters
See Legend on page 12&13

Courtesy of WhiteBlaze Pages ©, A Complete Appalachian Trail Guidebook. www.whiteblazepages.com.

NoBo Mile	Features	Description	GPS Coords	Elev	SoBo Mile
0.2	0Y ▲{18} ◻{12} ~C ⌂{2}♀	(0.2E) Springer Mountain Shelter >2.6>>7.9>>>15.5 ▲ Water (spring) 80 yards on a blue blazed trail in front of the shelter but is known to go dry, ▲ tenting, C privy, ⌂ 2 bear boxes. Y Benton Mackaye Trail (southern terminus) is located 50 yards north on the AT.	Y[34.62864,-84.19445] ◻[34.62933,-84.19275]	3730	2192.9
2.8	▲Y▲{3} ◻{16} ~C⌂♀	(0.1E) 2.6<Stover Creek Shelter>5.3>>12.9>>>24.9 ▲ Water behind shelter is often dry but good water can be found where trail crosses Stover Creek 100 yards north of shelter, ▲ tent pads, C privy, ⌂ bear cables.	Y[34.65007,-84.19790] ◻[34.65028,-84.19720]	2954	2190.3
8.1	▲Y▲ ◻{16} ~C⌂♀	(0.2W) 7.9<<5.3<Hawk Mountain Shelter>7.6>>19.6>>>20.8 ▲ Water is located 400 yards on a blue blazed trail behind the shelter, ▲ tent pads, C privy, ⌂ bear cables.	Y[34.66467,-84.13702] ◻[34.66608,-84.13638]	3194	2185.0
15.7	▲Y ▲{12} ◻{14} ~C⌂♀	(0.1W) 15.5<<<12.9<<7.6<Gooch Mountain Shelter>12>>>13.2>>>22.3 ▲ Water (spring) is located 100 yards behind the shelter, ▲ tent pads that can accommodate two tents each, C privy, ⌂ bear box.	Y[34.65492,-84.04948] ◻[34.65573,-84.04998] ♠[34.65652,-84.04954]	3000	2177.4
27.7	0Y▲ ◻{7}~C⌂♀	Bird Gap (0.4W) 24.9<<<19.6<<12<Woods Hole Shelter>1.2>>>10.3>>>15.1 0 Water (stream) on trail to shelter is unreliable in dry months, C privy, ▲ tenting, ⌂ bear cables.	Y[34.73706,-83.94835] ◻[34.73713,-83.95500]	3650	2165.4
28.9	◻{8}C▲⌂♀	Bird Gap, Freeman Trail just east bypasses Blood Mtn. and rejoins AT at Flatrock Gap. Blood Mountain, open rocky summit. 20.8<<<13.2<<1.2<Blood Mountain Shelter>9.1>>>13.9>>>21.2 Shelter is located south of summit, no water at shelter, C privy, view. ▲ Fires are not permitted.	◻[34.73998,-83.93738]	4461	2164.2
38.0	▲Y▲ ▲{3} ◻{7} ~C⌂♀	Crest Wildcat Mountain. (1.2E) 22.3<<<10.3<<9.1<Whitley Gap Shelter>4.8>>>12.1>>>20.2 ▲ Water (spring) located (0.2) beyond shelter, C privy, ⌂ bear cables. (0.1E) beyond shelter to ▲ tent sites.	Y[34.72476,-83.84102] ◻[34.71238,-83.83440]	3370	2155.1
42.8	▲◻{7} ▲{4}~C⌂♀	(190 yds E) 15.1<<<13.9<<4.8<Low Gap Shelter>7.3>>>15.4>>>22.8 ▲ Water located 30 yards in front of shelter, ▲ tenting, C privy, ⌂ bear cables.	Y[34.77659,-83.826273] ◻[34.77626,-83.82450]	3050	2150.3
50.1	Y▲◻{7} ▲{4} ~C⌂♀	(0.1W) 21.2<<<12.1<<7.3<Blue Mountain Shelter>8.1>>>15.5>>>23.6 ▲ (No potable water) at shelter, ▲ water (spring) located (0.1) south of shelter on AT, ▲ tenting, C privy, ⌂ bear cables.	Y[34.81665,-83.76706] ◻[34.81721,-83.76673]	3900	2143.0
58.2	Y▲▲{3} ◻{7} ~C⌂♀	(230 yds W) 20.2<<<15.4<<8.1<Tray Mountain Shelter>7.4>>>15.5>>>22.8 ▲ Water (box spring) located 50 yards behind shelter, ▲ tenting, C privy, ⌂ bear cables.	Y[34.80283,-83.67857] ◻[34.80396,-83.67690] ♠[34.80491,-83.67568]	4200	2134.9
65.6	Y▲▲{4} ◻{12} ~C⌂♀	(0.3E) 22.8<<<15.5<<7.4<Deep Gap Shelter>8.1>>>15.4>>>20.3 ▲ Water (spring) is located (0.1) south on the trail to the shelter, ▲ tenting, C privy, ⌂ bear cables.	Y[34.88539,-83.64790] ◻[34.88249,-83.64597] ♠[34.88313,-83.64719]	3550	2127.5
73.7	▲Y▲{6} ◻{14} ~C⌂♀	Plumorchard Gap. (0.2E) 23.6<<<15.5<<8.1<Plumorchard Gap Shelter>7.3>>>12.2>>>19.8 ▲ Creek on trail to shelter and spring (0.1W) of AT. ▲ tenting, C privy, ⌂ bear cables. ▲ Caution the stump in front of the shelter has been home to copperhead snakes. ▲ Water located 200 yards west on AT beyond shelter.	Y[34.94607,-83.59118] ◻[34.94603,-83.58830]	3050	2119.4
81.0	▲Y ◻{8}▲ ~C♀	(100 ft E) 22.8<<<15.4<<7.3<Muskrat Creek Shelter>4.9>>>12.5>>>21.2 ▲ Water (spring) is located behind shelter, ▲ tenting, C privy.	◻[35.02053,-83.58160]	4600	2112.1
85.9	▲▲◻{8}~C♀	(250 ft E) 20.3<<<12.2<<4.9<Standing Indian Shelter>7.6>>>16.3>>>19.7 ▲ Creek that serves as the water source for shelter is on the opposite side of the AT from the shelter. ▲ tenting, C privy.	◻[35.04200,-83.54806]	4760	2107.2
93.5	▲▲◻{8}~C♀	(100 ft E) 19.8<<<12.5<<7.6<Carter Gap Shelter>8.7>>>12.1>>>19.6 ▲ Water (spring) is located 200 yards west on blue blaze trail, ▲ tenting, C privy.	◻[34.99898,-83.49413]	4540	2099.6
102.2	▲Y▲{5} ◻{16} ~C♀	(0.1W) 21.2<<<16.3<<8.7<Long Branch Shelter>3.4>>>10.9>>>18.2 ▲ Water, ▲ tent sites, C privy.	◻[35.06996,-83.49815]	4932	2090.9
105.6	0Y◻{8}~C♀	(300 ft W) 19.7<<<12.1<<3.4<Rock Gap Shelter>7.5>>>14.8>>>19.6 water (spring) is known to go dry, privy.	◻[35.09143,-83.52310]	3760	2087.5
113.1	▲Y ◻{8}▲ ~C♀	Southern end of blue blaze of Siler Bald Loop (0.5E) 19.6<<<10.9<<7.5<Siler Bald Shelter>7.3>>>12.1>>>17.9 ▲ Water (spring) is located 300 feet south of shelter on loop trail, ▲ tenting, C privy, ⌂ bear cable, south end of loop trail to shelter.	◻[35.14413,-83.57250]	4600	2080.0
120.4	▲◻{8} ▲{5}~C♀	18.2<<<14.8<<7.3<Wayah Shelter>4.8>>>10.6>>>15.5 Shelter on AT. ▲ Water (Little Laurel Creek) is located 600 feet west of AT on blue blazed trail, ▲ tent sites, C privy.	◻[35.18945,-83.56440]	4480	2072.7
125.2	▲◻{6}▲ ~C⌂♀	19.6<<<12.1<<4.8<Cold Spring Shelter>5.8>>>10.7>>>18.6 ▲ Water located 5 yards in front of the shelter, C privy, ▲ tent sites located (0.1) north on AT, ⌂ bear cables.	◻[35.23090,-83.55990]	4920	2067.9
131.0	Y◻{8} ▲~C⌂♀	(0.1W) 17.9<<<10.6<<5.8<Wesser Bald Shelter>4.9>>>12.8>>>21.9 ▲ Water (spring) located (0.1) south on AT then 75 yards on a blue blazed trail, ▲ tenting, C privy, ⌂ bear cables. Y Blue blazed Wesser Bald Trail (2.0) east to Wesser Creek Road.	◻[35.28235,-83.58220]	4115	2062.1
135.9	▲Y ◻{6}▲~C♀	(200 ft E) 15.5<<<10.7<<4.9<A. Rufus Morgan Shelter>7.9>>>17>>>23.3 ▲ Water (stream) located west of shelter AT, ▲ tenting, C privy.	◻[35.32418,-83.59020]	2300	2057.2
143.8	▲Y ◻{14}▲ ~C♀	(0.1W) 18.6<<<12.8<<7.9<Sassafras Gap Shelter>9.1>>>15.4>>>22.1 ▲ Water (spring) is reliable and located in front of shelter, ▲ tenting, C privy.	◻[35.33068,-83.66700]	4330	2049.3



2021 Appalachian Trail Shelter listing

Updated: 12/24/2020

This is a listing of Appalachian Trail shelters
See Legend on page 12&13

Courtesy of WhiteBlaze Pages ©, A Complete Appalachian Trail Guidebook. www.whiteblazepages.com.

NoBo Mile	Features	Description	GPS Coords	Elev	SoBo Mile
152.9	♣{8}▲ ♣♀	(70 yds E) 21.9<<<17<<9.1<Brown Fork Gap Shelter>6.3>>13>>>24.9 ♣ Water (spring) is reliable located on the right of shelter, ▲ tenting, ♣ privy.	♣[35.37423,-83.73390]	3800	2040.2
159.2	♣{6}▲ ♣♀	23.3<<<15.4<<6.3<Cable Gap Shelter>6.7>>18.6>>>21.6 ♣ Water (spring) located in front of shelter, ▲ tenting, ♣ privy.	♀[35.41521,-83.77360]	2880	2033.9
165.9	♣{24}▲ ♣♣♣♣♣ ♣♀	(0.1E) paved 22.1<<<13<<6.7<Fontana Dam Shelter>11.9>>14.9>>>17.9 Also called the "Fontana Hilton" ♣ Water, ▲ tenting, ♣ shower, ♣♣ restroom.	♣[35.44853,-83.79396] ♣[35.44941,-83.79669]	1775	2027.2
177.7	♣{12}♣♀	24.9<<<18.6<<11.9<Mollies Ridge Shelter>3.1>>6.0>>>12.1 ♣ Water (spring) located 200 yards to the right of the shelter, ♣ bear cables.	♣[35.54588,-83.79363]	4570	2015.4
180.8	♣{14}♣♀	21.6<<<14.9<<3<Russell Field Shelter>3>>9>>>14.7 ♣ Water (spring) located 150 yards down the Russell Field Trail toward Cades Cove, ♣ bear cables.	♀[35.56161,-83.76636] ♣[35.56173,-83.76660]	4360	2012.3
183.7	♣{12}♣♀	(0.15) east down Eagle Creek Trail to shelter. 17.9<<<6<<3<Spence Field Shelter>6>>11.7>>>13.4 ♣ Water (spring) 150 yards down the Eagle Creek Trail, ♣ privy, ♣ bear cables. ♀ Bote Mountain Trail to the west.	♀[35.56385,-83.73155] ♣[35.56180,-83.73270]	4915	2009.4
189.8	♣{12}♣♀	12<<<9<<6<Derrick Knob Shelter>5.7>>7.4>>>13 ♣ Water (spring), ♣ bear cables.	♣[35.56651,-83.64190]	4880	2003.3
195.5	♣{12}♣♀	14.7<<<11.7<<5.7<Silers Bald Shelter>1.7>>7.3>>>15.3 ♣ Water (spring) located to the right on a trail 75 yards, ♣ bear cables.	♣[35.56428,-83.56831]	5460	1997.6
197.2	♣{12}♣♀	13.4<<<7.4<<1.7<Double Spring Gap Shelter>5.6>>13.6>>>21 ♣ Water that is reliable is located on the North Carolina side, 15 yards from the crest. ♣ A second source is on the Tennessee side, 35 yards from the crest. ♣ Privy, ♣ bear cables. Gap is named for two springs that are unreliable in late summer.	♣[35.56525,-83.54263]	5505	1995.9
202.8	♣{12}♣♀	Sugarland Mountain Trail leads (0.5W) to shelter. 13<<<7.3<<5.6<Mt. Collins Shelter>8>>15.4>>>20.6 ♣ Water (spring) located 200 yards beyond shelter on Sugarland Mountain Trail, ♣ privy, ♣ bear cables.	♀[35.59069,-83.47422] ♣[35.59408,-83.47105]	5900	1990.3
210.8	♣{12}♣♀	(75 ft E) 15.3<<<13.6<<8<Icewater Spring Shelter>7.4>>12.6>>>20.3 ♣ Water (spring) located 50 yards north of AT, ♣ privy, ♣ bear cables.	♣[35.62981,-83.38631]	5920	1982.3
218.2	♣{12}♣♀	Hughes Ridge Trail leads east, continue on trail to shelter. (0.4E) 21<<<15.4<<7.4<Pecks Corner Shelter>5.2>>12.9>>>19.8 ♣ Water (spring) located 50 yards in front of shelter, ♣ privy, ♣ bear cables. ♀ From the shelter Hughes Ridge Trail leads to Smokemont Campground.	♀[35.65515,-83.30844] ♣[35.65081,-83.30851]	5280	1974.9
223.4	♣{12}♣♀	(300 ft E) 20.6<<<12.6<<5.2<Tri-Corner Knob Shelter>7.7>>14.6>>>25.3 ♣ Water (spring) located 10 yards in front of shelter, ♣ privy, ♣ bear cables.	♣[35.69383,-83.25665]	5920	1969.7
231.1	♣{12}♣♀	(150 ft E) 20.3<<<12.9<<7.7<Cosby Knob Shelter>6.9>>17.6>>>25.9 ♣ Water (spring) is located 35 yards downhill in front of shelter, ♣ privy, ♣ bear cables.	♣[35.72828,-83.18206]	4700	1962.0
238.0	♣{12}♀	(200 yds W) 19.8<<<14.6<<6.9<Davenport Gap Shelter>10.7>>19>>>23.8 ♣ Water (spring) located to left of shelter.	♀[35.76917,-83.12215] ♣[35.76921,-83.12370]	2600	1955.1
248.7	♣{6}♣♀	Deep Gap, also called Groundhog Creek Gap. (0.2E) 25.3<<<17.6<<10.7<Groundhog Creek Shelter>8.3>>13.1>>>23 ♣ Water available from stream 100 yards from the shelter, ♣ privy, ♣ bear cables.	♀[35.78341,-83.02509] ♣[35.78183,-83.02621]	2900	1944.4
257.0	♣{10}♣♀	(50 yds E) 25.9<<<19<<8.3<Roaring Fork Shelter>4.8>>14.7>>>28.9 ♣ Water located 800 feet north and south on the AT from the shelter, ▲ tent pads, ♣ privy, ♣ bear cables.	♣[35.82233,-82.93860]	3950	1936.1
261.8	♣{5}▲ ♣♀	23.8<<<13.1<<4.8<Walnut Mountain Shelter>9.9>>24.1>>>32.7 ♣ Water is located down a blue blazed trail to the left of Rattlesnake Trail and is difficult to locate, ▲ tenting, ♣ privy, ♣ bear cables. ♣ Walnut Mountain Trail to west.	♣[35.83655,-82.93646]	4260	1931.3
271.7	♣{5}♣♀	Gragg Gap. (0.2E) 23<<<14.7<<9.9<Deer Park Mountain Shelter>14.2>>22.8>>>30.1 ♣ Water (spring) is located on the trail about half way to the shelter, ▲ tenting, ♣ privy, ♣ bear cables. Gravestones west of trail.	♀[35.87566,-82.86206] ♣[35.87583,-82.86140]	2330	1921.4
285.9	♣{5}♣♀	28.9<<<24.1<<14.2<Spring Mountain Shelter>8.6>>15.9>>>22.6 ♣ Water is located 75 yards down a blue blazed trail on the east side of the AT, ▲ tenting, ♣ privy, ♣ bear cables.	♣[35.95148,-82.79020] ♣[35.95056,-82.78861]	3300	1907.2
294.5	♣{5}♣♀	32.7<<<22.8<<8.6<Little Laurel Shelter>7.3>>14>>>22.8 ♣ Water (boxed spring) is located 100 yards down blue blazed trail behind shelter to west, ▲ tent sites are south of shelter, ♣ privy, ♣ bear cables.	♣[36.01498,-82.73590]	3300	1898.6
301.8	♣{6}♣♀	30.1<<<15.9<<7.3<Jerry Cabin Shelter>6.7>>15.5>>>25.6 ♣ Water is located in front of shelter and uphill, side trail leads west from the AT to pipe spring 100 yards down a blue blazed trail. ▲ tenting, ♣ privy, ♣ bear cables.	♣[36.05653,-82.65718]	4150	1891.3
308.5	♣{8}♣♀	22.6<<<14<<6.7<Flint Mountain Shelter>8.8>>18.9>>>29.5 ♣ Water (spring) located 100 feet north of shelter on the AT, there are two streams between the shelter and the spring, ♣ privy. ▲ good tenting.	♣[36.03478,-82.59690]	3570	1884.6
317.3	♣{6}♣♀	(0.1E) 22.8<<<15.5<<8.8<Hogback Ridge Shelter>10.1>>20.7>>>31.2 ♣ Water (spring) (0.3) on a side trail near the shelter, ♣ privy, ♣ bear cables.	♀[35.96540,-82.58716] ♣[35.96395,-82.58720]	4255	1875.8
327.4	♣{10}♣♀	(0.1W) 25.6<<<18.9<<10.1<Bald Mountain Shelter>10.6>>21.1>>>34 ♣ Water (spring) is located on the side trail to the shelter, ▲ tenting, ♣ privy, ♣ bear cables.	♣[36.00018,-82.47820]	5100	1865.7
338.0	♣{6}♣♀	29.5<<<20.7<<10.6<No Business Knob Shelter>10.5>>23.4>>>32.5 ♣ Water is located (0.2) south of the shelter on the AT, ▲ tenting.	♣[36.06676,-82.43360]	3180	1855.1




2021 Appalachian Trail Shelter listing

Updated: 12/24/2020

This is a listing of Appalachian Trail shelters
See Legend on page 12&13

Courtesy of WhiteBlaze Pages ©, A Complete Appalachian Trail Guidebook. www.whiteblazepages.com.

NoBo Mile	Features	Description	GPS Coords	Elev	SoBo Mile
348.5	▲{14}	31.2<<<<21.1<<<10.5<Curley Maple Gap Shelter>12.9>>22>>>30.5 ▲ Water (spring) is located south on the AT, ▲ tenting.	☐ [36.10436,-82.39683]	3060	1844.6
361.4	▲{6}▲	34<<<23.4<<12.9<Cherry Gap Shelter>9.1>>17.6>>>22.8 ▲ Water (spring) is located 80 yards on a blue blazed trail from the shelter. Several ▲ tenting sites between trail and shelter.	☐ [36.12923,-82.26420]	3900	1831.7
370.5	▲Y▲{10}☐	(0.1W) 32.5<<<22<<9.1<Clyde Smith Shelter>8.5>>13.7>>>33.6 ▲ Water is located 200 yards west of the shelter down a steep hill. ▲ tent sites.	☐ [36.14843,-82.16130]	4400	1822.6
379.0	○Y☐{15}▲☐	(0.1E) 30.5<<<17.6<<8.5<Roan High Knob Shelter>5.2>>25.1>>>34.7 ○ Piped spring, ▲ tenting. ○ This is the highest shelter on AT.	☐ [36.10496,-82.12270]	6285	1814.1
384.2	▲{6}☐	Low Gap. 22.8<<<13.7<<5.2<Stan Murray Shelter>19.9>>29.5>>>37.7 ▲ Water (spring) is located east on a blue blazed trail opposite the shelter.	☐ [36.11226,-82.06590]	5050	1808.9
404.1	▲Y☐{17}▲☐	(70 yds W) 33.6<<<25.1<<19.9<Mountaineer Falls Shelter>9.6>>17.8>>>33.6 ▲ Water is a small pool at top of waterfall, located 200 feet on blue blaze in front of shelter, ▲ tenting.	☐ [36.2202,-81.98569]	3470	1789.0
413.7	▲{6}▲☐	34.7<<<29.5<<9.6<Moreland Gap Shelter>8.2>>24>>>30.8 ▲ water is located (0.2) across from the shelter and down the hollow, ▲ tenting.	☐ [36.22011,-82.08850]	3815	1779.4
421.9	▲Y☐{8}	(300 ft E) 37.7<<<17.8<<8.2<Laurel Fork Shelter>15.8>>22.6>>>30.3 ▲ Water (stream) is located 50 yards behind the shelter. Y Also high water bypass trail.	☐ [36.27856,-82.13640]	2450	1771.2
437.7	☐{6}☐	33.6<<<24<<15.8<Vandeventer Shelter>6.8>>14.5>>>22.8 Bring water. ▲ Closest water source is (0.5) south on blue-blazed side trail, (South on AT for 300 feet, then turn right on blue-blazed trail, and descend steeply to right on old road track 0.2 mile to saddle, bear right off road track 0.3 mile into hollow, and reach spring.) If NB, then stock up (1.7) south of shelter. ☐ Views from shelter.	☐ [36.36710,-82.05875]	3620	1755.4
444.5	▲{6}☐	30.8<<<22.6<<6.8<Iron Mountain Shelter>7.7>>16>>>35.7 ▲ Water (spring) 500 yards south on AT, ▲ tenting.	☐ [36.43553,-81.99100]	4125	1748.6
452.2	▲Y☐{6}▲☐	30.3<<<14.5<<7.7<Double Springs Shelter>8.3>>28>>>34.5 ▲ Water (spring) is located 100 yards in the draw beyond the shelter, ▲ tenting. Y Rich Knob to south, Holston Mountain Trail to north.	☐ [36.50896,-81.98620]	4060	1740.9
460.5	▲{5}▲☐	22.8<<<16<<8.3<Abingdon Gap Shelter>19.7>>26.2>>>38.6 ▲ Water (spring) is located spring (0.2) east on a steep, blue blazed side trail, downhill behind the shelter, ▲ tenting. Y Maple Spring Gap.	☐ [36.58101,-81.90220]	3785	1732.6
480.2	▲Y☐{8}▲☐	(300 yds W) 35.7<<<28<<19.7<Saunders Shelter>6.5>>18.9>>>24 ▲ Water (spring) is located behind the shelter on the right and down an old road, ▲ tenting, ☐ privy.	☐ [36.63770,-81.71320]	3310	1712.9
486.7	▲{8}▲☐	34.5<<<26.2<<6.5<Lost Mountain Shelter>12.4>>17.5>>>23.5 ▲ Water is located on a trail to the left of the shelter, ▲ tenting, ☐ privy.	☐ [36.64406,-81.65630]	3360	1706.4
499.1	▲{16}☐☐☐	38.6<<<18.9<<12.4<Thomas Knob Shelter>5.1>>11.1>>>16 ▲ water is located in an enclosed area in a pasture behind the shelter and please lock the gate after getting water as this will keep the ponies in the area from polluting the water. ☐ Privy, ☐ bear box, ☐ views. ▲ No camping or open fires permitted around the shelter.	☐ [36.65660,-81.53523]	5400	1694.0
504.2	▲{8}☐	Grayson Highlands State Park. 24<<<17.5<<5.1<Wise Shelter>6>>10.9>>>20.1 ▲ Water (spring) is located south of the shelter on a trail east of the AT, ▲ no tenting around the shelter; ▲ tent sites are located in the Mt. Rogers NRA, across Wilson Creek (0.3) north. ☐ Privy, ☐ Bear box.	☐ [36.65403,-81.49843]	4460	1688.9
510.2	▲☐{6}☐☐	23.5<<<11.1<<6<Old Orchard Shelter>4.9>>14.1>>>23.9 ▲ Water is located 100 yards west on blue blazed trail to right of shelter, ☐ privy. ☐ Bear box.	☐ [36.68321,-81.51120]	4050	1682.9
515.1	▲Y☐{8}▲	Side trail across from stream leads 160 yards west to shelter. 16<<<10.9<<4.9<Hurricane Mountain Shelter>9.2>>19>>>26 ▲ Water (creek), ▲ tenting, ☐ privy, ☐ bear box.	☐ [36.71535,-81.50950]	3850	1678.0
524.3	▲Y▲{8}☐	(1.0E) 20.1<<<14.1<<9.2<Trimpi Shelter>9.8>>16.8>>>36.1 ▲ Water (spring), ▲ tent sites in front of shelter, ☐ privy, ☐ bear box.	☐ [36.74925,-81.48040]	2900	1668.8
534.1	▲{16}☐☐☐	23.9<<<19<<9.8<Partnership Shelter>7>>26.3>>>35.7 ▲ Water from faucet, bathroom, warm shower, no tenting around shelter, ▲ No tenting permitted here. ☐ Can call for pizza delivery at Visitor Center.	☐ [36.80940,-81.42260]	3360	1659.0
541.1	▲{6}☐	26<<<16.8<<7<Chatfield Shelter>19.3>>28.7>>>39.4 ▲ Water (creek) is located in front of shelter, ☐ privy.	☐ [36.84991,-81.36330]	3150	1652.0
560.4	○{8}☐☐	36.1<<<26.3<<19.3<Knot Maul Branch Shelter>9.4>>20.1>>>33.6 ○ Seasonal spring on a blue blaze trail 100 yards behind the shelter. ▲ For good water, located (0.2) north on the AT, ☐ privy.	☐ [37.00066,-81.40460]	2880	1632.7
569.8	☐{8}☐☐	35.7<<<28.7<<9.4<Chestnut Knob Shelter>10.7>>24.2>>>33.9 No water at shelter, but is sometimes found (0.2) south on the AT and then 50 yards east on an old Jeep road, ☐ privy. ☐ Burkes Garden Overlook	☐ [37.05780,-81.39948]	4409	1623.3
580.5	▲Y☐{6}▲	(80 yds W) 39.4<<<20.1<<10.7<Jenkins Shelter>13.5>>23.2>>>37.7 ▲ Water (stream) is located 100 yards north on blue blazed trail, ▲ tenting, ☐ privy.	☐ [37.09338,-81.24780]	2470	1612.6
594.0	▲{8}☐☐	(0.3E) 33.6<<<24.2<<13.5<Helveys Mill Shelter>9.7>>24.2>>>33.7 ▲ Water is located (0.3) down a blue blazed switch backed trail in front of the shelter, ☐ privy.	☐ [37.13261,-81.10440]	3090	1599.1
603.7	○Y☐{8}☐	(130 yds E) 33.9<<<23.2<<9.7<Jenny Knob Shelter>14.5>>24>>>40.5 ○ two separate springs, each on blue blaze trail near shelter are unreliable, ▲ tenting, ☐ privy.	☐ [37.15498,-80.98030]	2800	1589.4



2021 Appalachian Trail Shelter listing

Updated: 12/24/2020

This is a listing of Appalachian Trail shelters
See Legend on page 12&13

Courtesy of WhiteBlaze Pages ©, A Complete Appalachian Trail Guidebook. www.whiteblazepages.com.

NoBo Mile	Features	Description	GPS Coords	Elev	SoBo Mile
618.2	♣ Y {6} ♣ ♀	(100 yds E) 37.7<<<<24.2<<<14.5<Wapiti Shelter>9.5>>26>>>38.5 ♣ Water (Dismal Creek) just south of the turn off to the shelter, ♣ privy.	♣ [37.22393,-80.82410]	2600	1574.9
627.7	♣ {8} ♣ ♀	(100 ft W) 33.7<<<<24<<<9.5<Docs Knob Shelter>16.5>>29>>>32.9 ♣ Water (spring) is located to left of shelter, ♣ privy.	♣ [37.27021,-80.83640]	3555	1565.4
644.2	♣ Y {8} ♣ ♀	40.5<<<<26<<<16.5<Rice Field Shelter>12.5>>16.4>>>25.2 ♣ Water source is a spring located 0.3 mile south on the AT. ♣ Privy.	♣ [37.37478,-80.75860]	3400	1548.9
656.7	♣ {6} ♣ ♀	38.5<<<<29<<<12.5<Pine Swamp Branch Shelter>3.9>>12.7>>>18.5 ♣ Water (stream) is located 75 yards down a blue blazed trail on the west of the side trail to the shelter, ♣ privy.	♣ [37.42208,-80.60880]	2530	1536.4
660.6	♣ {6} ♣ ♀	32.9<<<<16.4<<<3.9<Bailey Gap Shelter>8.8>>14.6>>>21.2 ♣ Water is located (0.2) south on the AT and then east down a blue blazed trail, ♣ privy.	♣ [37.40086,-80.57720]	3525	1532.5
669.4	♣ {6} ♣ ♀	25.2<<<<12.7<<<8.8<War Spur Shelter>5.8>>12.4>>>18.4 ♣ Water (stream) is located 80 yards north of the shelter on the AT, ♣ privy.	♣ [37.39753,-80.47400]	2340	1523.7
675.2	♣ Y {6} ♣ ♀	(100 ft E) 18.5<<<<14.6<<<5.8<Laurel Creek Shelter>6.6>>12.6>>>22.7 ♣ Water is located to the west on the AT and 45 yards south of the shelter trail junction. ♣ Water also at Laurel Creek 100 yards north of the shelter, which is a second water source. ♣ privy.	♣ [37.35891,-80.42120]	2720	1517.9
681.8	♣ Y {12} ♣ ♀	(0.4E) 21.2<<<<12.4<<<6.6<Sarver Hollow Shelter>6>>16.1>>>29.7 ♣ Water from box spring located (0.1) beyond the shelter on a blue-blazed trail. ♣ Privy.	♣ [37.35476,-80.33741]	3000	1511.3
697.9	♣ Y {6} ♣ ♀	(0.3E) 22.7<<<<16.1<<<10.1<Pickle Branch Shelter>13.6>>14.6>>>17 ♣ Water (stream) is located below the shelter, ♣ tenting along trail to shelter, ♣ privy.	♣ [37.38810,-80.19110]	1845	1495.2
711.5	♣ {6} ♣ ♀	29.7<<<<23.7<<<13.6<Johns Spring Shelter>1>>3.4>>>9.4 ♣ Water (spring) in front of shelter is unreliable, ♣ privy, ♣ tenting ♣ bear box.	♣ [37.38531,-80.07410]	1980	1481.6
712.5	♣ Y {6} ♣ ♀	(0.1W) 24.7<<<<14.6<<<1<Catawba Mountain Shelter>2.4>>8.4>>>22.8 ♣ Water (piped spring) is located 50 yards south on the AT, ♣ tenting to the north, ♣ bear box ♣ privy.	♣ [37.38820,-80.05740]	2580	1480.6
714.9	♣ Y {6} ♣ ♀	(100 ft E) 17<<<<3.4<<<2.4<Campbell Shelter>6>>20.4>>>26.6 ♣ Water (spring) is located on a blue blazed trail to the left and behind the shelter and follow the trail through meadow, ♣ tenting, ♣ bear box ♣ privy.	♣ [37.39078,-80.02950]	2580	1478.2
720.9	♣ Y {6} ♣ ♀	(50 yds E) 9.4<<<<8.4<<<6<Lamberts Meadow Shelter>14.4>>20.6>>>27.9 ♣ Water is located 50 yards down the trail in front of the shelter, ♣ tenting, ♣ bear box, ♣ privy.	♣ [37.43456,-79.98780]	2080	1472.2
735.3	♣ Y {6} ♣ ♀	(0.1E) 22.8<<<<20.4<<<14.4<Fullhardt Knob Shelter>6.2>>13.5>>>20 ♣ Water is from cistern behind shelter. This is the last shelter on the AT that has a cistern. ♣ Tenting, ♣ privy.	♣ [37.39846,-79.85390]	2676	1457.8
741.5	♣ Y {6} ♣ ♀	(150 ft W) 26.6<<<<20.6<<<6.2<Wilson Creek Shelter>7.3>>13.8>>>20.8 ♣ Water (stream) is located 200 yards on opposite of trail from the shelter, ♣ tenting, ♣ privy.	♀ [37.41926,-79.78570]	1830	1451.6
748.8	♣ Y {6} ♣ ♀	(0.2W) 27.9<<<<13.5<<<7.3<Bobbles Gap Shelter>6.5>>13.5>>>18.4 ♣ Water (spring) is located to the left of the shelter but frequently goes dry but look farther downstream if dry, ♣ privy.	♣ [37.46720,-79.70140]	1920	1444.3
755.3	♣ Y {6} ♣ ♀	(200 ft E) 20<<<<13.8<<<6.5<Cove Mountain Shelter>7>>11.9>>>17.2 ♣ Water (stream) is located on a steep unmarked trail to left of the shelter leads (0.5) downhill, ♣ tenting, ♣ privy.	♣ [37.51171,-79.65110]	1925	1437.8
762.3	♣ Y {16} ♣ ♀	Steps up to shelter. 20.8<<<<13.5<<<7<Bryant Ridge Shelter>4.9>>10.2>>>22.8 ♣ Water (stream) is located 25 yards in front of the shelter and also crossed on the trail to the shelter, ♣ privy. ♣ Blue blazed trail (0.1N) of shelter leads (0.5E) to VA 714.	♣ [37.53003,-79.58560]	1330	1430.8
767.2	♣ Y {6} ♣ ♀	(0.1E) 18.4<<<<11.9<<<4.9<Cornelius Creek Shelter>5.3>>17.9>>>21.8 ♣ Water is located on trail to shelter, ♣ tenting, ♣ privy.	♣ [37.49391,-79.54720]	3145	1425.9
772.5	♣ {6} ♣ ♀	17.2<<<<10.2<<<5.3<Thunder Hill Shelter>12.6>>16.5>>>25.3 ♣ Water is a walled in spring south on AT and unreliable during dry seasons, ♣ privy, ♣ tent sites north of shelter. ♣ Bear box.	♣ [37.52738,-79.50420]	3960	1420.6
785.1	♣ Y {6} ♣ ♀	22.8<<<<17.9<<<12.6<Matts Creek Shelter>3.9>>12.7>>>22.2 ♣ Water (Matts Creek) in front of the shelter, ♣ tent spaces nearby, ♣ privy. ♣ Several small swimming holes are nearby. Matts Creek Trail (2.5E) to US 501	♣ [37.59945,-79.41350]	835	1408.0
789.0	♣ Y {6} ♣ ♀	(400 ft E) 21.8<<<<15.1<<<5.6<Johns Hollow Shelter>8.8>>18.3>>>23.9 ♣ Water (springs) are located to left and right of shelter, ♣ tenting, ♣ privy.	♣ [37.61300,-79.39210]	1020	1404.1
797.8	♣ Y {6} ♣ ♀	(0.2W) 25.3<<<<12.7<<<8.8<Punchbowl Shelter>9.5>>15.1>>>25.3 ♣ Water (spring) is located by a tree next to the pond drainage in front and to the left of the shelter. Another source, ♣ Spring is about 50 feet downstream from the pond outlet. ♣ tenting, ♣ privy.	♣ [37.67775,-79.33880]	2500	1395.3
807.3	♣ {6} ♣ ♀	(50 ft E) 22.2<<<<18.3<<<9.5<Brown Mtn Creek Shelter>5.6>>15.8>>>22.4 ♣ Water (spring) is located in front of and uphill from, the shelter, ♣ tenting across the creek, ♣ privy.	♣ [37.71023,-79.26820]	1395	1385.8
812.9	♣ Y {8} ♣ ♀	Cow Camp Gap. Old Hotel Trail leads shelter. (0.6E) 23.9<<<<15.1<<<5.6<Cow Camp Gap Shelter>10.2>>16.8>>>24.4 ♣ Water (stream) is located on blue blazed trail to the left of the shelter and if you have crossed a small stream then you missed the spring, ♣ campsites nearby, ♣ privy.	♀ Y [37.74790,-79.21480] ♣ [37.74661,-79.21330] ♣ [37.74447,-79.21147] ♣ [37.74522,-79.21335]	3428	1380.2
823.1	♣ Y {6} ♣ ♀	(175 yds E) to shelter. 25.3<<<<15.8<<<10.2<Seeley Woodworth Shelter>6.6>>14.2>>>20.4 ♣ Water (pipe spring) is located (0.1) beyond shelter downhill to right, ♣ campsites nearby, ♣ privy.	Y [37.81993,-79.15527] ♣ [37.81893,-79.15510] ♣ [37.81794,-79.15579]	3770	1370.0



2021 Appalachian Trail Shelter listing

Updated: 12/24/2020

This is a listing of Appalachian Trail shelters
See Legend on page 12&13

Courtesy of WhiteBlaze Pages ©, A Complete Appalachian Trail Guidebook. www.whiteblazepages.com.

NoBo Mile	Features	Description	GPS Coords	Elev	SoBo Mile
829.7	♣(6) ♣ ♣ ♣	(0.1E) 22.4<<<16.8<<6.6<The Priest Shelter>7.6>>13.8>>>29.6 ♣ Water (spring) is located left of the shelter, ♣ privy. ♣ [37.81775,-79.07060] ♣ [37.81764,-79.07012] ♣ [37.81775,-79.07045]		3840	1363.4
837.3	Y ♣(6) ♣ ♣ ♣ ♣	(0.1W) to Shelter. Cross a creek 100 feet before the shelter. 24.4<<<14.2<<7.6<Harpers Creek Shelter>6.2>>22>>>34.7 ♣ Water (Harpers Creek) in front of shelter. ♣ Tent platforms near trail intersection with AT also places for tents behind shelter. ♣ Privy. ♣ [37.85641,-79.00120]		1800	1355.8
843.5	♣(6) ♣(6) ♣ ♣ ♣ ♣ ♣	(300 ft W) 20.4<<<13.8<<6.2<Maupin Field Shelter>15.8>>28.5>>>41.5 ♣ Water (spring) behind the shelter, ♣ tent sites, ♣ privy. Y Mau-Har Trail northern intersection. Jeep road leads (1.4) to BRP. ♣ [37.88488,-78.99390]		2720	1349.6
872.0	♣(6) ♣ ♣ ♣ ♣	(0.3W) 34.7<<<28.5<<12.7<Calf Mountain Shelter>13>>26.2>>>34.4 ♣ Water (piped spring) on the access trail, ♣ tenting, ♣ privy, ♣ bear pole. Y [38.08554,-78.78161] ♣ [38.08551,-78.78680]		2700	1321.1
885.0	♣(6) ♣ ♣ ♣ ♣	(0.2E) 41.5<<<25.7<<13<Blackrock Hut>13.2>>21.4>>>33.8 ♣ Water (piped spring) is located 10 yards in front of the shelter, ♣ tenting, ♣ privy. Y [38.21467,-78.74419] ♣ [38.21408,-78.74270]		2645	1308.1
898.2	♣(6) ♣ ♣ ♣ ♣	(0.1E) 38.9<<<26.2<<13.2<Pinefield Hut>8.2>>20.6>>>32.1 ♣ Water (spring) is located behind the shelter 50 yards and it is known to fail during dry seasons. ♣ Water is also located on Shelter side trail crosses a small stream 10 yards before reaching the shelter. ♣ tenting located past the ♣ privy, ♣ privy. ♣ Bear box. Y [38.29098,-78.64430] ♣ [38.29055,-78.64600]		2430	1294.9
918.8	♣(7) ♣(6) ♣ ♣ ♣ ♣	(0.2E) 33.8<<<20.6<<12.4<Bearfence Mountain Hut>11.5>>22.4>>>26.8 ♣ Water (piped spring) is located in front of the shelter, ♣ tent sites, ♣ privy. Y [38.44657,-78.46968] ♣ [38.44408,-78.47070]		3110	1274.3
930.3	♣(8) ♣(9) ♣ ♣ ♣ ♣	(0.2W) 32.1<<<23.9<<11.5<Rock Spring Hut & Cabin>10.9>>15.3>>>28.4 ♣ Cabin Locked. ♣ Water is located down a steep trail in front of the hut and flows from beneath a rock, ♣ tent sites, ♣ privy. Y [38.55229,-78.40731] ♣ [38.55351,-78.40820]		3465	1262.8
941.2	♣(8) ♣ ♣ ♣ ♣	34.8<<<22.4<<10.9<Byrds Nest #3 Hut>4.4>>17.5>>>28 ♣ Water (spring) is located (0.3) east and down the fire road, ♣ tenting, ♣ privy. ♣ [38.63443,-78.32371] ♣ [38.63650,-78.32016]		3290	1251.9
945.6	♣(8) ♣ ♣ ♣ ♣	(0.2E) 26.8<<<15.3<<4.4<Pass Mountain Hut>13.1>>23.6>>>31.7 ♣ Water (piped spring) is located 15 yards behind shelter, ♣ tenting, ♣ privy, ♣ bear box and pole. Y [38.67557,-78.32285] ♣ [38.67666,-78.31895]		2690	1247.5
958.7	♣(8) ♣ ♣ ♣ ♣	Bluff Trail leads (0.2E) to shelter. 28.4<<<17.5<<13.1<Gravel Springs Hut>10.5>>18.6>>>24.1 ♣ Water (boxed spring) is located on side trail near the shelter, ♣ tent sites on a blue blazed trail, ♣ privy. ♣ bear pole at the shelter and another up towards the tent site, also a box. Y [38.76564,-78.23395] ♣ [38.76390,-78.23363]		2480	1234.4
969.2	♣(6) ♣ ♣ ♣ ♣	(200 ft W) 28<<<23.6<<10.5<Tom Floyd Wayside>8.1>>13.6>>>18.1 ♣ Water is located (0.2) on a blue blazed trail to the right of the shelter and is not reliable, ♣ tent sites, ♣ privy, ♣ bear pole. Y [38.85063,-78.16325] ♣ [38.85038,-78.16390] ♣ [38.85006,-78.16555]		1900	1223.9
977.3	♣(7) ♣ ♣ ♣ ♣ ♣ ♣	(150 ft W) to shelter. 31.7<<<18.6<<8.1<Jim and Molly Denton Shelter>5.5>>10>>>18.4 ♣ Water (spring) is located on the AT 150 feet south, lots of ♣ tenting sites, ♣ privy, ♣ solar shower, ♣ bear pole, ♣ picnic table and pavilion, ♣ horseshoe pit. ♣ [38.89008,-78.08313]		1310	1215.8
982.8	♣(6) ♣ ♣ ♣ ♣	(200 ft E) 24.1<<<13.6<<5.5<Manassas Gap Shelter>4.5>>12.9>>>19.8 ♣ Water (spring) is located near the shelter on a side trail, ♣ tenting, ♣ privy, ♣ bear pole. Y [38.93084,-78.03357] ♣ [38.93073,-78.03270]		1655	1210.3
987.3	♣(4) ♣(9) ♣ ♣ ♣ ♣	(0.2E) 18.1<<<10<<4.5<Whiskey Hollow Shelter>8.4>>15.3>>>26.3 ♣ Water TREAT WATER. (Whiskey Hollow Creek) is located in front of the shelter, ♣ tenting, ♣ hammocking, ♣ privy, ♣ bear pole. Y [38.97048,-77.99923] ♣ [38.96991,-77.99700]		1230	1205.8
995.7	♣(7) ♣ ♣ ♣ ♣	(0.1W) 18.4<<<12.9<<8.4<Rod Hollow Shelter>6.9>>17.9>>>21.1 ♣ Water (spring) is located in the streams just south of the shelter, ♣ tenting, ♣ privy. Y [39.04704,-77.94218] ♣ [39.04781,-77.94440]		840	1197.4
1002.6	♣(6) ♣(2) ♣ ♣ ♣ ♣	Cross branch of Spout Run. Blue blaze 35 yards south leads east to unreliable Sawmill Spring and to continue of 90 yards to 19.8<<<15.3<<6.9<Sam Moore Shelter>11>>14.2>>>29.8 ♣ Water (Sawmill Spring) is located in front of shelter or spring to left of shelter, ♣ tenting, ♣ privy, ♣ bear pole. ♣ picnic pavilion. Y [39.09158,-77.88692] ♣ [39.09063,-77.88660]		990	1190.5
1013.6	♣(8) ♣(6) ♣ ♣ ♣ ♣ ♣	(0.2E) 26.3<<<17.9<<11<Blackburn Trail Center>3.2>>18.8>>>22.9 ♣ Water, ♣ tenting, ♣ privy. ♣ [39.18770,-77.79780]		1650	1179.5
1016.8	♣(6) ♣ ♣ ♣ ♣	(350 ft E) to shelter. 21.1<<<14.2<<3.2<David Lesser Memorial Shelter>15.6>>19.7>>>24.7 ♣ Water (spring) is located (0.4) downhill from the shelter, ♣ tenting, ♣ privy. Y [39.22748,-77.78012] ♣ [39.22725,-77.77910] ♣ [39.22384,-77.78007]		1430	1176.3
1032.4	♣(12) ♣ ♣ ♣ ♣	(100 ft E) 29.8<<<18.8<<15.6<Ed Garvey Shelter>4.1>>9.1>>>16.6 ♣ Water is located in reliable spring (0.4) at the end of a steep side trail in front of the shelter, ♣ tenting, ♣ privy. Y [39.36001,-77.66269] ♣ [39.35985,-77.66205] ♣ [39.36000,-77.65803]		1100	1160.7
1036.5	♣(6) ♣ ♣ ♣ ♣	(0.25E) 22.9<<<19.7<<4.1<Crampton Gap Shelter>5>>12.5>>>20.7 ♣ Water intermittent (spring) is located (0.1) south on AT, ♣ tenting, ♣ privy. Y [39.410875,-77.640175] ♣ [39.41253,-77.63760]		1000	1156.6
1041.5	♣(5) ♣ ♣ ♣ ♣	(0.2W) 24.7<<<9.1<<5<Rocky Run Shelter>7.5>>15.7>>>20.6 ♣ Water (Rocky Run Spring) is located at old shelter a few hundred yards on blue blaze, ♣ tenting and ♣ hammocks sites, ♣ privy. Y [39.46311,-77.62892] ♣ [39.46081,-77.63140]		970	1151.6
1049.0	♣(5) ♣ ♣ ♣ ♣	(0.1W) 16.6<<<12.5<<7.5<Pine Knob Shelter>8.2>>13.1>>>22.7 ♣ Water (piped spring) beside shelter, ♣ tenting, ♣ privy. Y [39.54047,-77.60262] ♣ [39.54250,-77.60240]		1360	1144.1




2021 Appalachian Trail Shelter listing

Updated: 12/24/2020

This is a listing of Appalachian Trail shelters
See Legend on page 12&13

Courtesy of WhiteBlaze Pages ©, A Complete Appalachian Trail Guidebook. www.whiteblazepages.com.

NoBo Mile	Features	Description	GPS Coords	Elev	SoBo Mile
1057.2	♠ {8} ▲ ♪ ☑ ♪	(150 feet W) 20.7<<<15.7<<8.2<Ensign Cowall Shelter>4.9>>14.5>>>18.1 ♠ Water (boxed spring) is located south of the shelter (0.2) on the AT. Another ♠ water source Follow the dirt access road downhill from the privy, piped spring is on the left after about 100 yards. ▲ tenting, ☑ privy.	☐ [39.62773,-77.55760] ▲ [39.63053,-77.55678]	1430	1135.9
1062.1	♠ ♪ {16} ▲ ♪ ☑ ♪	(0.1W) 20.6<<<13.1<<4.9<Raven Rock Shelter>9.6>>13.2>>>19.8 ♠ Water (spring) is located (0.3) east of the AT on a clearly marked blue blaze trail, ▲ tenting, ☑ privy, ♠ bear cables. If you continue (0.15) past the spring (blazes painted over) you'll find the Devils Racecourse boulder field with interesting water noises beneath	♠ [39.67302,-77.52837] ☐ [39.67327,-77.52949]	1480	1131.0
1071.7	♠ {8} ▲ ♪ ☑ ♪	22.7<<<14.5<<9.6<Deer Lick Shelters>3.6>>10.2>>>15.8 (two shelters hold four hikers each), ♠ water (spring) (0.25) on a blue blazed trail to the east of the shelter, ▲ tenting, ☑ privy.	♠ [39.76621,-77.48512] ☐ [39.76618,-77.48520] ♠ [39.76489,-77.48090]	1420	1121.4
1075.3	♠ {8} ▲ ♪ ☑ ♪	(100 ft W) 18.1<<<13.2<<3.6<Tumbling Run Shelters>6.6>>12.2>>>19.6 (two shelters hold four hikers each), ♠ Water is located 100 yards to the west of the shelter on blue-blazed trail. ▲ Tenting, ☑ privy.	☐ [39.80500,-77.47830] ♠ [39.80489,-77.479332]	1120	1117.8
1081.9	♠ ♪ {8} ▲ ♠ ☑ ♪	(0.2E) 19.8<<<10.2<<6.6<Rocky Mountain Shelters>5.6>>13>>>19.2 (two shelters hold four hikers each), ♠ Water (piped spring) is located (0.2) on blue blaze side trail to road and then right 75 yards. ▲ tenting, ♠ bear box, ☑ privy.	♠ [39.86913,-77.50193] ☐ [39.86856,-77.50090]	1520	1111.2
1087.5	♠ {8} ▲ ♪ ☑ ♪	15.8<<<12.2<<5.6<Quarry Gap Shelters>7.4>>13.6>>>24.5 (two shelters hold four hikers each), ♠ Water is located 10 yards in front of the shelter, ▲ tenting, ☑ privy.	☐ [39.93196,-77.48646]	1455	1105.6
1094.9	♠ {8} ▲ ♪ ☑ ♪	19.6<<<13<<7.4<Birch Run Shelter>6.2>>17.1>>>25.2 ♠ Water (spring) is located 30 yards in front of the shelter, ▲ tenting, ♠ bear box, ☑ privy.	☐ [39.98510,-77.41948]	1795	1098.2
1101.1	♠ ♪ {4} ▲ ♪ ☑ ♪	19.2<<<13.6<<6.2<Toms Run Shelter>10.9>>19>>>37.2 ♠ Water (spring) is located near old chimney, ♠ dining pavilion, numerous ▲ tent pads, ☑ privy. ♠ Sunset Rocks Trail rejoins AT (1.9E).	☐ [40.03366,-77.35678]	1300	1092.0
1112.0	♠ {9} ▲ ☑ ♪	Tagg Run. (0.2E) 24.5<<<17.1<<10.9<James Fry Shelter>8.1>>26.3>>>33.6 Also referred to as Tagg Run Shelter . ♠ Water is located (0.1) south of the AT on a blue blaze, and also (100 yds) north on AT. ▲ tenting, ☑ privy.	♠ [40.066306,-77.20724] ☐ [40.06296,-77.20640] ♠ [40.06680,-77.20843]	805	1081.1
1120.1	♠ ♪ {7} ♪ ♠ ☑ ♪	(580 ft E) 25.2<<<19<<8.1<Alec Kennedy Shelter>18.2>>25.5>>>33.8 ♠ Water (spring) is located on a side trail behind the shelter but is known to go dry, ♠ bear box, ☑ privy.	♠ [40.11375,-77.10451] ☐ [40.11180,-77.10423] ♠ [40.11046,-77.10517]	850	1073.0
1138.3	♠ ♪ {5} ▲ ♪ ☑ ♪	(0.1E) 37.2<<<26.3<<18.2<Darlington Shelter>7.3>>15.6>>>22.3 ♠ Water (spring) is located (0.2) on a blue blazed trail in front of the shelter but is unreliable, lots of ▲ tenting, ☑ privy.	☐ [40.30203,-77.08686]	1250	1054.8
1145.6	♠ ♪ {8} ♪ ☑ ♪	(0.2E) 33.6<<<25.5<<7.3<Cove Mountain Shelter>8.3>>15>>>33 ♠ Water (spring) is located 125 yards away on a steeply graded trail near the shelter, ☑ privy.	☐ [40.36365,-77.06736]	1200	1047.5
1153.9	♠ ♪ {8} ♪ ☑ ♪	(300 ft E) 33.8<<<15.6<<8.3<Clarks Ferry Shelter>6.7>>24.7>>>38.1 ♠ Water (pipe spring) 0.1 beyond shelter, ☑ privy.	☐ [40.39226,-76.99383]	1260	1039.2
1160.6	♠ {16} ♪ ☑ ♪	22.3<<<15<<6.7<Peters Mountain Shelter>18>>31.4>>>35.5 ♠ Water is located (0.3) down a steep blue blazed trail of almost 300 rock steps in front of shelter, ♠ bear box, ☑ privy.	☐ [40.42571,-76.87941]	970	1032.5
1178.6	♠ ♪ {6} ▲ ♪ ☑ ♪	(0.2E) 33<<<24.7<<18<Rausch Gap Shelter>13.4>>17.5>>>32.6 ♠ Water (spring) next to the shelter, ▲ tenting, ☑ privy.	♠ [40.50157,-76.60014] ☐ [40.49863,-76.60016]	980	1014.5
1192.0	♠ ♪ {16} ▲ ♪ ☑ ♪	Blue Mountain Spring. ♠ Water is located 200 yards west on a blue blazed trail off the AT. (0.12E) 38.1<<<31.4<<13.4<William Penn Shelter>4.1>>19.2>>>33.9 ☑ privy, ▲ tenting across AT from shelter. ♠ Spring is located across AT from shelter about 700 ft on side trail.	☐ [40.49560,-76.41440] ♠ [40.49787,-76.41618]	1300	1001.1
1196.1	♠ ♪ ▲ ♪ ☑ ♪ ♠ ♪ ★★★★★	Cross PA. 501. (0.1W) 35.5<<<17.5<<4.1<501 Shelter>15.1>>29.8>>>38.9 Water for shelter is available at faucet next to house. ▲ Tenting, ☑ privy, ♠ solar shower. No smoking no alcoholic beverages allowed in shelter. ♠ Pets allowed but must be leashed. Some Pine Grove 'X' restaurants might deliver here.	☐ [40.51320,-76.34640] ♠ [40.51255,-76.34463]	1460	997.0
1211.2	♠ ♪ {8} ▲ ♪ ☑ ♪	(0.2E) Blue blaze trail leads to water (Yeich Spring). (0.3E) 32.6<<<19.2<<15.1<Eagles Nest Shelter>14.7>>23.8>>>31.2 ♠ spring on trail to shelter, ▲ tenting, ☑ privy.	♠ [40.55050,-76.14753]	1510	981.9
1225.9	♠ ♪ {6} ♪ ☑ ♪	(500 ft W) 33.9<<<29.8<<14.7<Windsor Furnace Shelter>9.1>>16.5>>>26.5 ♠ Water (creek) is located south of the shelter, ☑ privy.	☐ [40.59028,-75.94230]	940	967.2
1235.0	♠ ♪ {6} ▲ ☑ ♪ ♠ ♠ ♪ ★★★★★	Cross Hawk Mountain Road (0.2E) 38.9<<<23.8<<9.1<Eckville Shelter>7.4>>17.4>>>24.2 ♠ Water (spigot) is located at the back of the caretaker's house, ▲ tent sites, ☑ flush toilet, ♠ solar shower. ♠ Charging station. Open year round.	☐ [40.61700,-75.95786] ♠ [40.63403,-75.95773]	600	958.1
1242.4	♠ ♪ {8} ▲ ♪ ☑ ♪	(30 yds E) to shelter. 31.2<<<16.5<<7.4<Allentown Hiking Club Shelter>10>>16.8>>>33.6 ♠ unreliable water (spring) is located (0.2) downhill in front of shelter and if dry, continue downhill (0.1) to second spring, ▲ tenting, ☑ privy.	☐ [40.68308,-75.87388]	1350	950.7




2021 Appalachian Trail Shelter listing

Updated: 12/24/2020

This is a listing of Appalachian Trail shelters
See Legend on page 12&13

Courtesy of WhiteBlaze Pages ©, A Complete Appalachian Trail Guidebook. www.whiteblazepages.com.

NoBo Mile	Features	Description	GPS Coords	Elev	SoBo Mile
1252.4	♠{6} ▲{3}☞ ☹	26.5<<<17.4<<10<Bake Oven Knob Shelter>6.8>>23.6>>>37.3 ♠ Water is located at trail in front of shelter leads downhill to multiple water sources and more reliable farther down but all sources are unreliable in dry weather, ☹ privy. ▲ Campsites are located south side below the AT.	☹ [40.75411,-75.72740]	1380	940.7
1259.2	♠{6}☞☹	24.2<<<16.8<<6.8<George W. Outerbridge Shelter>16.8>>30.5>>>61.8 ♠ Water (piped spring) is located north 150 yards on the AT north of the shelter. The surrounding area suffers from heavy-metal contamination from the zinc plant at Palmerton.	☹ [40.78251,-75.61798]	1000	933.9
1276.0	♠☹☹{8}▲ ☹	(0.14E) on Katellen Trail to shelter. 33.6<<<23.6<<16.8<Leroy A. Smith Shelter>13.7>>45>>>51.7 ♠ Water is located along the blue blazed trail to shelter and another source (0.2) and (0.5) farther down the trail (this spring is reliable), ▲ tenting, ☹ privy.	☹ [40.83940,-75.35940]	1410	917.1
1289.7	♠☹☹{8}☞☹☹☹	37.3<<<30.5<<13.7<Kirkridge Shelter>31.3>>38>>>43.8 ♠ Water is located on outside tap to rear of shelter before the Kirkridge Retreat facility parking lot, ☹ privy. ☹ Views.	☹ [40.93675,-75.18643]	1500	903.4
1321.0	♠☹☹{8}☹☹☹	(900 ft W) 61.8<<<45<<31.3<Brink Shelter>6.7>>12.5>>>15.1 ♠ Water (spring) is located across the road 100 yards northeast of the shelter, ☹ privy, ☹ bear box. ♠ Water is easier to get to if you walk past the shelter to gate, turn right, and follow to stream.	☹ [41.15320,-74.83820] ♠ [41.153925,-74.837249] ☹ [41.153662,-74.838651]	1110	872.1
1327.7	♠☹☹{8}☞☹☹☹	(0.1W) 51.7<<<38<<6.7<Gren Anderson Shelter>5.8>>8.4>>>13 w Water (spring) is located downhill and to the left of shelter 70 yards, privy. Stony Brook trail is brown blazed west (0.3) to Sunrise Mountain Road and continues on (1.0) to Stony Lake.	☹ [41.19938,-74.75310]	1320	865.4
1333.5	☹{8}▲ ☹☹☹☹	43.8<<<12.5<<5.8<Mashapacong Shelter>2.6>>7.2>>>19.6 ▲ NO WATER HERE , ☹ privy, ☹ bear box.	☹ [41.25216,-74.68638]	1425	859.6
1336.1	♠☹☹{6}▲ ☹☹☹☹☹	Dutch Rock with views. (0.4E) 15.1<<<8.4<<2.6<Rutherford Shelter>4.6>>17>>>28.5 ♠ Spring 100 yards before shelter on connecting trail. Slow stream. ▲ Tenting, ☹ privy, ☹ bear box.	☹ [41.27751,-74.67815] ♠ [41.27999,-74.678629] ☹ [41.277371,-74.678072]	1345	857.0
1340.7	♠☹☹{8}☹☹☹	(0.1E) 13<<<7.2<<4.6<High Point Shelter>12.4>>23.9>>>36.1 ♠ streams on both sides of shelter are known to dry up at times, ☹ privy, ☹ bear box.	☹ [41.32775,-74.64380]	1280	852.4
1353.1	♠☹☹{6}▲ ☹☹☹☹	(0.1W) 19.6<<<17<<12.4<Pochuck Mountain Shelter>11.5>>23.7>>>38.4 ♠ Water is available at a spigot on the north side of a vacant white house at the foot of Pochuck Mountain (0.5) south on Lake Wallkill Road (Liberty Corners Road). ▲ Tenting, ☹ privy, ☹ bear box.	☹ [41.27166,-74.51630]	840	840.0
1364.6	☹{6}▲ ☹☹☹☹	(0.1W) 28.5<<<23.9<<11.5<Wawayanda Shelter>12.2>>26.9>>>32 ☹ privy, ♠ water is available at the park office which can be reached by going north on the AT (0.1) and east (0.2) on Hoeflerin Trail. ☹ Privy, ☹ bear box.	☹ [41.20218,-74.39850]	1200	828.5
1376.8	♠☹☹{8} ▲{3}☞ ☹☹☹	(600 ft W) 36.1<<<23.7<<12.2<Wildcat Shelter>14.7>>19.8>>>23.2 ♠ Water (spring) is located 75 yards downhill and left from the shelter, ▲ tenting, ☹ privy, ☹ bear box.	☹ [41.26835,-74.26830]	1180	816.3
1391.5	♠☹☹{8}▲☞☹☹☹	(350 ft E) 38.4<<<26.9<<14.7<Fingerboard Shelter>5.1>>8.5>>>40.4 ♠ Water (spring) is located downhill to left but is unreliable. ▲ Plenty of tent sites. ▲ NO PRIVY. ☹ Bear cables. (0.5E) on Hurst Trail to water from a spigot.	☹ [41.26331,-74.10405]	1300	801.6
1396.6	♠☹☹{8} ▲☞☹☹☹	32<<<19.8<<5.1<William Brien Memorial Shelter>3.4>>35.3>>>44.3 ♠ Water is located at an unreliable spring-fed well 80 yards down blue blazed trail to right of shelter. ▲ Tenting. ▲ NO PRIVY	☹ [41.27970,-74.05990]	1070	796.5
1400.0	☹☹{8}☹☹☹	(0.6E) 23.2<<<8.5<<3.4<West Mountain Shelter>31.9>>40.9>>>48.7 ▲ NO WATER, ▲ NO PRIVY. Views of Hudson River and NYC. Timp-Torne Trail (T-T) east.	☹ [41.29906,-74.00921]	1240	793.1
1431.9	♠☹☹{6}▲ ☹☹☹{3} ☹ ★★★★	(60 ft E) 40.4<<<35.3<<31.9<RPH Shelter>9>>16.8>>>25.6 ♠ Water is a hand pump, ▲ tenting, ☹ privy, ♠ trash can. 300 feet north to Hortontown Road.	☹ [41.51448,-73.79246] ♠ [41.51423,-73.79121]	350	761.2
1440.9	♠☹☹{6} ▲☹☹	(75 ft E) 44.3<<<40.9<<9<Morgan Stewart Shelter>7.8>>16.6>>>20.6 ♠ Water is a well with a pump located downhill and in front of the shelter, ▲ tenting, ☹ privy.	☹ [41.56456,-73.69176]	1285	752.2
1448.7	♠▲☹{6}☹☹	(0.1E) 48.7<<<16.8<<7.8<Telephone Pioneers Shelter>8.8>>12.8>>>21.2 ♠ Trail crosses stream, if dry go (0.7) north at the Champion residence, ▲ tenting, ☹ privy.	☹ [41.60426,-73.61930]	910	744.4
1457.5	♠☹{6} ▲☞☹☹	25.6<<<16.6<<8.8<Wiley Shelter>4>>12.4>>>19.7 ♠ Water is located at pump on trail (0.1) north of the shelter on the AT beyond tent platform, ▲ tenting, ☹ privy.	☹ [41.63786,-73.53240]	740	735.6
1461.5	♠♠☹☹{6} ☹☹☹☹	(0.1E) 20.6<<<12.8<<4<Ten Mile River Shelter>8.4>>15.7>>>25.7 ♠ (see note) Water is a hand pump 100 feet south and west of the shelter, ▲ tenting, ☹ privy, ☹ bear box. ▲ Water may not be available for 2021. ▲ No fires permitted.	☹ [41.665196,-73.509719]	290	731.6
1469.9	♠☹☹{6} ▲☞☹☹	(200 ft W) 21.2<<<12.4<<8.4<Mt. Algo Shelter>7.3>>17.3>>>28.6 ♠ Water is located on the blue blaze trail leading to shelter, 15 yards in front of shelter, ▲ tenting, ☹ privy, ☹ bear box. ▲ No fires permitted.	☹ [41.73165,-73.49670]	655	723.2
1487.2	♠☹☹{6}▲ ☹☹☹☹	(285 ft W) to shelter. 25.7<<<17.3<<10<Pine Swamp Brook Shelter>11.3>>18.7>>>19.9 ♠ Water is located on the blue-blazed trail, ▲ tenting, ☹ privy, ☹ bear box. ▲ No fires permitted.	☹ [41.88163,-73.39210]	1075	705.9
1498.5	♠☹☹{6}▲ ☹☹☹☹	(0.5W) 28.6<<<21.3<<11.3<Limestone Spring Shelter>7.4>>8.6>>>17.4 ♠ Water is behind shelter, ▲ tenting, ☹ privy, ☹ bear box. ▲ No fires permitted.	☹ [41.97513,-73.39230]	980	694.6




2021 Appalachian Trail Shelter listing

Updated: 12/24/2020

This is a listing of Appalachian Trail shelters
See Legend on page 12&13

Courtesy of WhiteBlaze Pages ©, A Complete Appalachian Trail Guidebook. www.whiteblazepages.com.

NoBo Mile	Features	Description	GPS Coords	Elev	SoBo Mile
1505.9	▲Y ▲ {6} ☞ ☞ ☞ ☞ ☞	(350 ft E) to shelter. 28.7<<<<18.7<<<7.4<Riga Shelter and Camping Area>1.2>>10>>>10.1 ▲ Water (spring) is located on a blue blazed trail to the left of the clearing on the AT, ▲ tenting, ☞ privy, ☞ bear box. ▲ No fires permitted. Views. ☞ [42.01563,-73.43543]	1610	687.2	
1507.1	▲ {6} ▲ ☞ ☞ ☞	Cross Brassie Brook (south branch). (225 ft E) to shelter. 19.9<<<8.6<<1.2<Brassie Brook Shelter & Camping Area>8.8>>8.9>>>23.2 ▲ Water (stream) is located on the AT 50 feet north of the side trail to the shelter, ▲ tenting, ☞ privy, ☞ bear box. ☞ Limited hammock-ing. ▲ No fires permitted. Y [42.02877,-73.45382] ☞ [42.02833,-73.45360]	1705	686.0	
1515.9	▲Y ▲ {10} ☞ ☞	(0.1E) 17.4<<<10<<8.8<The Hemlocks Shelter>0.1>>14.4>>>19.8 ▲ Water is located on the blue blazed access trail, ☞ privy. ☞ [42.10990,-73.42900]	1880	677.2	
1516.0	▲Y ▲ {4} ▲ ☞ ☞ ☞	(0.1E) 10.1<<<8.9<<0.1<Glen Brook Shelter>14.3>>19.7>>>21.4 ▲ Water (stream) is located in front of and downhill from the shelter, ▲ 2 tent platforms and extensive tenting area, ☞ privy. ☞ [42.11113,-73.42830]	1885	677.1	
1530.3	▲Y ▲ {10} ▲ ☞ ☞ ☞ ☞ ☞	(141 ft E) 23.2<<<14.4<<14.3<Tom Leonard Shelter>5.4>>7.1>>>21.1 ▲ Water (stream) is located (0.2) down a ravine on a blue blazed trail to the left of the shelter, ▲ campsite overlooking ravine north of shelter, ☞ privy, ☞ bear box, ☞ view. ☞ [42.16488,-73.30585]	1540	662.8	
1535.7	▲Y ▲ {6} ☞ {16} ▲ {5} ☞ ☞ ☞ ☞	19.8<<<19.7<<5.4<Mt. Wilcox South Shelter>1.7>>15.7>>>24.7 Two shelters located here. Old shelter (0.1E), New shelter (0.2E). ▲ Water (spring) is crossed en-route to the shelters, ▲ tenting, ☞ privy, ☞ bear box. New: ☞ [42.20723,-73.26731] Old: ☞ [42.20775,-73.26821]	1720	657.4	
1537.4	0Y ▲ {10} ☞ ☞ ☞	(0.3E) 21.4<<<7.1<<1.7<Mt. Wilcox North Shelter>14>>23>>>31.8 ▲ Water is located in front of shelter, ☞ privy. ☞ [42.22110,-73.25020]	2100	655.7	
1551.4	▲Y ▲ ▲ {14} ☞ ☞ ☞ ☞	(0.5W) 21.1<<<15.7<<14<Upper Goose Pond Cabin>9>>17.8>>>34.5 Open daily mid May - mid Oct. ☞ AT Passport location. Cabin offers bunks, fireplace, covered porch. Cabin may be full during peak season. ▲ Tenting platforms, ☞ privy, ☞ bear box, ☞ swimming and ☞ canoeing. During the summer, the resident volunteer caretaker brings water by canoe from a spring across the pond; otherwise, the pond is the water source. No fee is charged for staying at this site but donations are appreciated. No Alcohol. Campsites open year round. Y [42.28806,-73.17311] ☞ [42.28865,-73.18130]	1480	641.7	
1560.4	0 {12} ▲ ☞ ☞ ☞ ☞	(45 ft W) 24.7<<<23<<9<October Mountain Shelter>8.8>>25.5>>>32.1 ▲ Water (stream) is located south of the shelter on the AT, ▲ tenting, ☞ privy, ☞ bear cables. ☞ [42.35486,-73.15450]	1950	632.7	
1569.2	▲ ☞ {10} ☞ ☞	(0.2E) 31.8<<<17.8<<8.8<Kay Wood Shelter>16.7>>23.3>>>33.2 ▲ Water is located on a blue blazed trail to the left of the shelter, ☞ privy, ☞ bear box. ☞ [42.45213,-73.16163]	1860	623.9	
1585.9	▲Y ▲ {2} ☞ ☞	(0.2E) 34.5<<<25.5<<16.7<Mark Noepel Shelter>6.6>>16.5>>>23.7 ▲ Water (stream) is located on a blue blazed trail to the right of the shelter, ▲ tenting platforms, ☞ privy, fire pit. ☞ [42.60863,-73.18420]	2750	607.2	
1592.5	0Y ▲ {8} ▲ ☞ ☞ ☞	(0.3W) 32.1<<<23.3<<6.6<Wilbur Clearing Shelter>9.9>>17.1>>>23 ▲ Water (stream) is located to the right of the shelter but is unreliable at times, ▲ tenting, ☞ privy, ☞ bear box. Y [42.66972,-73.17179] ☞ [42.66781,-73.17013]	2300	600.6	
1602.4	0Y ▲ {8} ▲ ☞ ☞ ☞	(0.2W) 33.2<<<16.5<<9.9<Seth Warner Shelter>7.2>>13.1>>>21.6 0 Water (brook) is located 150 yards to the left of the shelter but is known to go dry, ▲ tenting, ☞ privy. Y [42.77082,-73.13480] ☞ [42.77183,-73.13760]	2180	590.7	
1609.6	▲ {8} ▲ ☞ ☞ ☞	23.7<<<17.1<<7.2<Congdon Shelter>5.9>>14.4>>>18.7 ▲ Water (brook) is located in front of the shelter, ▲ tenting, ☞ privy. ☞ [42.84807,-73.10993]	2060	583.5	
1615.5	▲Y ▲ {8} ☞ ☞	Cross brook, spur trail leads 100 yards to shelter. 23<<<13.1<<5.9<Melville Nauheim Shelter>8.5>>12.8>>>17.4 ▲ Water (stream) is located north of trail to shelter, ☞ privy. Y [42.88798,-73.09650] ☞ [42.88782,-73.09507]	2330	577.6	
1624.0	▲Y ▲ {12} ▲ ☞ ☞ ☞	21.6<<<14.4<<8.5<Goddard Shelter>4.3>>8.9>>>19.3 ▲ Water (spring) is located 40 feet south on the AT, ▲ tent above the shelter and to the west, ☞ privy, ☞ bear box. ▲ NO TENTING east of the trail. ☞ [42.97413,-73.07260]	3540	569.1	
1628.3	▲Y ▲ {12} ▲ ☞ ☞ {3} ☞ ☞ ☞	(200 ft E) to shelter. 18.7<<<12.8<<4.3<Kid Gore Shelter & Tenting>4.6>>15>>>19.9 ▲ Spring 300 feet from shelter also water in brook is located near Caughnawaga, ▲ Caughnawaga Tent sites, ☞ privy, ☞ {3} bear boxes. ☞ [43.01303,-73.04160]	2795	564.8	
1632.9	▲ {8} ▲ {16} ☞ ☞ ☞	17.4<<<8.9<<4.6<Story Spring Shelter>10.4>>15.3>>>18.3 ▲ Water (spring) is located 50 yards north on AT, ▲ tenting, ☞ privy. ☞ [43.05053,-73.01300]	2810	560.2	
1643.3	▲Y ▲ {16} ▲ ☞ ▲ ☞ ☞	Stratton Pond Trail leads 100 yards west to shelter. 19.3<<<15<<10.4<Stratton Pond Shelter>4.9>>7.9>>>12.7 Plenty of ▲ tenting, ▲ water, ☞ privy. \$ Overnight/caretaker fee. ▲ Camping is not permitted here at shelter, NO FIRES. Y [43.10202,-72.96387] ☞ [43.100497,-72.964110]	2565	549.8	
1648.2	▲Y ▲ {10} ☞ ☞ ☞	Branch Pond Trail (0.5W) to shelter. 19.9<<<15.3<<4.9<William B. Douglas Shelter>3>>7.8>>>15.9 ▲ Water (spring) is located south of the shelter, ☞ privy. Y [43.15031,-72.99165] ☞ [43.14450,-72.99140]	2210	544.9	
1651.2	▲Y ▲ {16} ▲ {10} ☞ ☞	100 feet after the side trail to the shelter you Cross brook on AT. (0.1W) 18.3<<<7.9<<3<Spruce Peak Shelter>4.8>>12.9>>>17.6 ▲ Water (piped boxed spring) is located 100 feet to the right of the shelter, ▲ tenting, ☞ privy. Y [43.17944,-72.99411] ☞ [43.17860,-72.99570]	2180	541.9	



2021 Appalachian Trail Shelter listing

Updated: 12/24/2020

This is a listing of Appalachian Trail shelters
See Legend on page 12&13

Courtesy of WhiteBlaze Pages ©, A Complete Appalachian Trail Guidebook. www.whiteblazepages.com.

NoBo Mile	Features	Description	GPS Coords	Elev	SoBo Mile
1656.0	♣{12} ♣{4} ♣ ♣ ♣	(300 ft E) 12.7<<<<7.8<<4.8<Bromley Shelter>8.1>>>12.8>>>14.3 ♣ Water (brook) is located at the terminus of the spur trail, ♣ privy, ▲ tenting is (0.1) north on the AT see next entry.	☐ [43.2395,-72.9372]	2560	537.1
1664.1	♣{10} ♣{10} ♣ \$ ♣	15.9<<<<12.9<<8.1<Peru Peak Shelter>4.7>>>6.2>>>6.4 ♣ Water (brook) is located near the shelter, ▲ tenting, ♣ privy. \$ Overnight/caretaker fee.	☐ [43.30131,-72.95290]	2605	529.0
1668.8	♣{6} ♣{10} ♣ ♣ ♣	(100 ft W) 17.6<<<<12.8<<4.7<Lost Pond Shelter>1.5>>>1.7>>>5 ♣ Water is Stare Brook in a ravine below site, ▲ tenting, ♣ privy.	☐ [43.347683,-72.953007]	2150	524.3
1670.3	♣{8} ♣{12} ♣ ♣ ♣	(1.0E) on Old Job Trail to shelter. 14.3<<<<6.2<<1.5<Old Job Shelter>0.2>>>3.5>>>8.3 ♣ Water (Lake Brook) is source, ▲ tenting, ♣ privy.	Y [43.354254,-72.928551] ☐ [43.354254,-72.928551]	1525	522.8
1670.5	♣{8} ♣{12} ♣ ♣ ♣	6.4<<<<1.7<<0.2<Big Branch Shelter>3.3>>>8.1>>>13.2 ♣ Water (Big Branch) is located in front of the shelter, ▲ tenting, ♣ privy. This shelter is close to road and heavily used on weekends.	☐ [43.36413,-72.9464]	1460	522.6
1673.8	♣{28} ♣{8} ♣ \$ ♣	100 feet east to shelter. 5<<<<3.5<<3.3<Little Rock Pond Shelter & Tenting>4.8>>>9.9>>>13.6 ♣ Water is located at the caretaker's platform, ▲ tenting, ♣ privy. \$ Overnight/caretaker fee.	☐ [43.40408,-72.95314]	1920	519.3
1678.6	♣{8} ♣ ♣ ♣	(0.2E) 8.3<<<<8.1<<4.8<Greenwall Shelter>5.1>>>8.8>>>14.9 ♣ Water (spring) is located 200 yards along a trail behind the shelter and is known to go dry, ♣ privy.	Y [43.44220,-72.93355] ☐ [43.44041,-72.92910]	2025	514.5
1683.7	♣{8} ♣{10} ♣ ♣ ♣	(200 ft E) 13.2<<<<9.9<<5.1<Minerva Hinchey Shelter>3.7>>>9.8>>>14.1 ♣ Water (spring) is located 150 feet south of shelter and follow "Wada" signs, ▲ tenting, ♣ privy.	☐ [43.48778,-72.92500]	1605	509.4
1687.4	♣{12} ♣{20} ♣ ♣ ♣	(0.1E) 13.6<<<<8.8<<3.7<Clarendon Shelter>6.1>>>10.4>>>12.9 ♣ Water (stream) is located 50 feet east from the shelter, ▲ tenting, ♣ privy.	Y [43.52430,-72.91304] ☐ [43.523670,-72.912633]	1190	505.7
1693.5	♣{10} ♣ ♣ ♣ ♣	14.9<<<<9.8<<6.1<Governor Clement Shelter>4.3>>>6.8>>>8.7 ♣ Water (stream) is located across the road and north of the shelter, ▲ tenting, ♣ privy. Shelter is located close to road.	☐ [43.56456,-72.84880]	1900	499.6
1697.8	♣{12} ♣{2} ♣ ♣ ♣ ♣ ♣ ♣ ♣ ♣	14.1<<<<10.4<<4.3<Cooper Lodge>2.5>>>4.4>>>7.3 ♣ Water, (spring) is located north of shelter on AT, ▲ two tent platforms, ♣ privy.	☐ [43.60605,-72.82245]	3900	495.3
1700.3	♣{12} ♣ \$ ♣	Jungle Junction. Sherburne Pass Trail (southern junction) leads (0.5) east to Shelter. 12.9<<<<6.8<<2.5<Pico Camp>1.9>>>4.8>>>13.8 ♣ Water is located 45 yards north on the Sherburne Pass Trail, ♣ privy. If caretaker is present, there is an \$ overnight/caretaker fee.	☐ [43.63911,-72.83053]	3480	492.8
1705.1	♣{8} ♣ ♣ ♣	Pico Link trail leads (0.4) to Pico Peak summit and rejoins the AT north of Sheburne Pass (in VT). Maine Junction with the Long Trail at Willard Gap. (0.4W) 7.3<<<<4.8<<2.9<Tucker-Johnson Shelter>9>>>18.9>>>31.2 ♣ Water source is nearby Eagle Square Brook. ▲ Tenting, ♣ privy.	☐ [43.67943,-72.84295]	2250	488.0
1714.1	♣{6} ♣ ♣ ♣ ♣	(0.1E) 13.8<<<<11.9<<9<Stony Brook Shelter>9.9>>>22.2>>>31 ♣ Water (brook) is located 100 yards north of shelter on AT, ▲ tenting, ♣ privy.	☐ [43.69178,-72.73060]	1760	479.0
1724.0	♣{6} ♣ ♣ ♣ ♣	(0.2W) 21.8<<<<18.9<<9.9<Winturri Shelter>12.3>>>21.1>>>28.4 ♣ Water (spring) is located to the right of the shelter, ▲ tenting, ♣ privy.	Y [43.66008,-72.62150] ☐ [43.66218,-72.62260]	1910	469.1
1736.3	♣{8} ♣ ♣ ♣ ♣	(0.1E) 31.2<<<<22.2<<12.3<Thistle Hill Shelter>8.8>>>16.1>>>25.6 ♣ Water (stream) is located near the shelter, ▲ tenting, ♣ privy.	☐ [43.69516,-72.47580]	1480	456.8
1745.1	♣{8} ♣{10} ♣ ♣ ♣	(0.1E) 31<<<<21.1<<8.8<Happy Hill Shelter>7.3>>>16.8>>>22.5 ♣ Water (brook) is located near the shelter but known to go dry, ▲ tenting, ♣ privy.	Y [43.725067,-72.364517] ☐ [43.72386,-72.36570]	1460	448.0
1752.4	♣{4} ♣ ♣ ♣ ♣	Junction of loop trail (southern end) leading (0.2W) to shelter. 28.4<<<<16.1<<7.3<Velvet Rocks Shelter>9.5>>>15.2>>>21.9 ♣ Water (Ledyard Spring) is located along the northern access trail on northern access to shelter, ▲ tenting, ♣ privy.	Y [43.700495,-72.266879] ☐ [43.70256,-72.26468]	1040	440.7
1761.9	♣{8} ♣{8} ♣ ♣ ♣ ♣	Loop trail (southern junction) leads 75 yards to shelter. 25.6<<<<16.8<<9.5<Moose Mountain Shelter>5.7>>>12.4>>>17.7 ♣ Water is located on the AT north of the shelter follow loop trail to end, ▲ tenting, ♣ privy.	☐ [43.72781,-72.14750]	1850	431.2
1767.6	♣{8} ♣ ♣ ♣ ♣	(0.2W) 22.5<<<<15.2<<5.7<Trapper John Shelter>6.7>>>12>>>27.5 ♣ Water (brook) is located 15 yards to the left of the shelter, ▲ tenting, ♣ privy.	☐ [43.78303,-72.11200]	1345	425.5
1774.3	♣{12} ♣ ♣ ♣ ♣	(50 yds W) 21.9<<<<12.4<<6.7<Smarts Mtn Fire Wardens Cabin>5.3>>>20.8>>>27.9 ♣ Water (Mike Murphy Spring) is located (0.2) north of cabin on blue blazed Daniel Doan Trail, ♣ privy.	Y [43.82528,-72.03780] ☐ [43.82535,-72.03737] ☐ [43.825464,-72.038102]	3230	418.8
1779.6	♣{8} ♣{2} ♣ ♣ ♣ ♣	Abandoned fire tower with panoramic views. Y Southern end of J Trail. Cross a branch of North Jacob's Brook. Just south is a side trail that leads (0.3E) to shelter. 17.7<<<<12<<5.3<Hexacuba Shelter>15.5>>>22.6>>>31.6 ♣ Water (stream) is located at the blue blaze junction to the shelter, ▲ tenting, ♣ privy.	☐ [43.87396,-72.02900]	1980	413.5
1795.1	♣{8} ♣ ♣ ♣ ♣	Loop trail leads (0.1W) to shelter. 27.5<<<<20.8<<15.5<Jeffers Brook Shelter>7.1>>>16.1>>>20.1 ♣ Water (Jeffers Brook) is located in front of the shelter, ♣ privy.	☐ [43.99655,-71.88940]	1393	398.0



2021 Appalachian Trail Shelter listing

Updated: 12/24/2020

This is a listing of Appalachian Trail shelters
See Legend on page 12&13

Courtesy of WhiteBlaze Pages ©, A Complete Appalachian Trail Guidebook. www.whiteblazepages.com.

NoBo Mile	Features	Description	GPS Coords	Elev	SoBo Mile
1802.2	80 yards west to shelter. ♣{8} ▲{2}♣♣♀	27.9<<<<22.6<<<7.1<Beaver Brook Shelter & Campsite>9>>13>>>28.1 ♠ Water (Beaver Brook) is located on the spur trail leading to the shelter, ▲ tenting, ♣ privy. Nice view of Franconia Ridge.	♠[44.03296,-71.81180]	3750	390.9
1811.2	75 feet west to shelter. ♣{8} ▲{4}♣♣♀	31.6<<<<16.1<<<9<Eliza Brook Shelter & Campsite>4>>19.1>>>24.6 ♠ Water (Eliza Brook), ▲ 3 single tent pads and one double, ♣ privy, ♡ bear box.	♠[44.10078,-71.74240]	2400	381.9
1815.2	Kinsman Pond Trail loop trail (south) leads (0.1) east to shelter. ♠{12} ▲{4}♣♣♀ ♀\$♀ ★★★★	20.1<<<<13<<<4<Kinsman Pond Shelter & Campsite>15.1>>20.6>>>29.6 ♠ Water, (Kinsman Pond) treat pond water , ▲ 2 single and 2 double tent platforms, ♣ privy, ♡ bear box. \$ Overnight/caretaker fee. Run by the AMC. Y Junction, Kinsman Ridge Trail goes west, Kinsman Pond Trail goes east, Fishin' Jimmy Trail and AT merge. Kinsman Pond Trail loop trail rejoins AT 2.0/14.3.	♠[44.13691,-71.73240]	3750	377.9
1830.3	(0.1W) to shelter. ♠Y ♣{12} ▲{7}♣♣♀	28.1<<<<19.1<<<15.1<AMC Garfield Ridge Shelter & Campsite>5.5>>14.5>>>56.5 ♠ Water (spring) at the junction to the campsite, ▲ two single and five double tent platforms, ♣ privy, ♡ bear box. \$ Overnight/caretaker fee. Run by the AMC.	Y[44.19009,-71.60676] ♠[44.19068,-71.60836]	3900	362.8
1835.8	Bondcliff Trail leading (0.7) east to Shelter. ♠Y ♣{12} ▲{18}♣♣♀	24.6<<<<20.6<<<5.5<AMC Guyot Shelter & Campsite>9>>51>>>57.1 ♠ Water (spring) is located at the campsite, ▲ four single and two double tent platforms will accommodate 18, ♣ privy, bear box. \$ Overnight/caretaker fee. Run by the AMC.	Y[44.168628,-71.535625]		
1844.8	♠ Mt. Guyot summit 100 yards north.		♠[44.16096,-71.53560]	4580	357.3
1844.8	250 yards west to shelter. ♠Y ♣{12} ▲{5}♣♣♀	29.6<<<<14.5<<<9<AMC Ethan Pond Shelter & Campsite>42>>48.1>>>61.8 ♠ Water (brook) is inlet brook to the pond, ▲ three single and two double tent platforms, ♣ privy, ♡ bear box. \$ Overnight/caretaker fee. Run by the AMC.	♠[44.17718,-71.42678]	2860	348.3
1886.8	(0.2W) to shelter. ♠Y ♣{12} ▲{5}♣♣♀	56.5<<<<51<<<42<AMC Imp Shelter & Campsite>6.1>>19.8>>>25 ♠ Water (stream) is located near shelter, ▲ four single and one double tent pads, ♣ privy, ♡ bear box, \$ Overnight/caretaker fee.	♠[44.32898,-71.15011]	3250	306.3
1892.9	♠{8} ♣♣♀	57.1<<<<48.1<<<6.1<Rattle River Shelter & Campsite>13.7>>18.9>>>23.3 ♠ Water (Rattle River), ▲ tenting, ♣ privy.	♠[44.38003,-71.10748]	1260	300.2
1906.6	Junction of Austin Brook Trail leads (0.2E) to shelter. ♠Y ♣{12} ▲{4} ♣♣♀	61.8<<<<19.8<<<13.7<Gentian Pond Shelter & Campsite>5.2>>9.6>>>14.7 ♠ Water is the inlet brook of Gentian Pond, ▲ three single and one double tent platforms accommodate 18, ♣ privy, ♡ bear box.	♠[44.45183,-71.06938]	2166	286.5
1911.8	(0.3W) on Carlo Col Trail to shelter. ♠Y ♣{8}▲ ♣♣♀	25<<<<18.9<<<5.2<Carlo Col Shelter & Campsite>4.4>>9.5>>>16.4 ♠ Water (spring) is located left of the lean-to, ▲ two single and one double tent platforms, ♣ privy, ♡ bear box.	Y[44.48634,-71.01303] ♠[44.48868,-71.01616]	2945	281.3
1916.2	♠{12} ♣♣♀	23.3<<<<9.6<<<4.4<Full Goose Shelter & Campsite>5.1>>12>>>15.5 ♠ Water (stream) is located behind shelter, ▲ three single and one double tent platforms, ♣ privy, ♡ bear box.	♠[44.52510,-70.98140]	3030	276.9
1921.3	Junction with Speck Pond Trail. ♠Y ♣{8}▲ ♣♣♀	14.7<<<<9.5<<<5.1<Speck Pond Shelter & Campsite>6.9>>10.4>>>20.9 ♠ NO FIRES. ♠ Water (spring) is located (0.1) west on the blue blazed trail behind the caretaker's yurt, ▲ three single and three double tent platforms, ♣ privy, ♡ bear box. \$ Overnight/caretaker fee. Run by the AMC. Speck Pond is the highest body of water in Maine.	♠[44.56465,-70.97360]	3500	271.8
1928.2	(0.1E) ♠{8} ▲{4}♣♣♀	16.4<<<<12<<<6.9<Baldpate Lean-to>3.5>>14>>>26.8 ♠ Water (stream) next to lean-to, ▲ 4 tent sites, ♣ privy.	Y[44.59973,-70.91238] ♠[44.59845,-70.91161]	2645	264.9
1931.7	♠{6} ▲{5}♣♣♀	15.5<<<<10.4<<<3.5<Frye Notch Lean-to>10.5>>23.3>>>31.6 ♠ Water (Frye Brook) is located in front of the lean-to, ▲ 5 tent sites, ♣ privy.	♠[44.62771,-70.90080]	2280	261.4
1942.2	♠{6}▲ ♣♣♀	20.9<<<<14<<<10.5<Hall Mountain Lean-to>12.8>>21.1>>>32.3 ♠ Water (spring) is located south of the lean-to on the AT, ▲ tent sites available, ♣ privy. Trail to view behind shelter.	♠[44.70083,-70.82510] ♠[44.70028,-70.82578]	2635	250.9
1955.0	(0.1E) ♠{8} ▲{4}♣♣♀	26.8<<<<23.3<<<12.8<Bemis Mountain Lean-to>8.3>>19.5>>>28.4 ♠ Water small (spring) is located to left of lean-to, ▲ 4 tent sites, ♣ privy.	♠[44.81025,-70.75590]	2790	238.1
1963.3	(78 yards W) to shelter. ♠{8} ▲{1}♣♣♀	31.6<<<<21.1<<<8.3<Sabbath Day Pond Lean-to>11.2>>20.1>>>28.1 ♠ Water (piped spring) is located near pond in front of lean-to, ▲ 1 tent platform and tent sites available, ♣ privy. Sandy beach (0.3) south on AT, ♡ swimming.	♠[44.84095,-70.66205]	2390	229.8
1974.5	♠{8} ▲{5}♣♣♀	(200 yds E) 32.3<<<<19.5<<<11.2<Piazza Rock Lean-to>8.9>>16.9>>>35.5 ♠ Water (stream) that passes through campsite, ▲ 5 tent platforms, ♣ privy (two seater).	♠[44.90421,-70.52996]	2080	218.6
1983.4	♠{6} ♣♣♀	(53 yds W) 28.4<<<<20.1<<<8.9<Poplar Ridge Lean-to>8>>26.6>>>36.8 ♠ Water (brook) is located in front of lean-to, ▲ tent sites available, ♣ privy.	♀♠[44.97006,-70.44595]	2920	209.7




2021 Appalachian Trail Shelter listing

Updated: 12/24/2020

This is a listing of Appalachian Trail shelters
See Legend on page 12&13

Courtesy of WhiteBlaze Pages ©, A Complete Appalachian Trail Guidebook. www.whiteblazepages.com.

NoBo Mile	Features	Description	GPS Coords	Elev	SoBo Mile
1991.4	▲ {8} ♀ ▲ ♀ ♀	(150 ft W) to shelter. 28.1<<<<16.9<<8<Spaulding Mountain Lean-to>18.6>>28.8>>>36.5 ♠ Water small (spring) is located to right of lean-to, ▲ tent sites available, ♀ privy.	☐ [44.99576,-70.34140]	3140	201.7
2010.0	♠ {16} ♀ ▲ ♀ ♀	(52 yds E) 35.5<<<<26.6<<18.6<Horns Pond Lean-tos>10.2>>17.9>>>27.9 ☐ two lean-to's, ♠ water is located north of the lean-tos or Horns Pond, ▲ tent sites available, ♀ privy. Caretaker, no fee.	☐ [45.14388,-70.32971]	3160	183.1
2020.2	♠ {8} ▲ {2} ♀ ♀ ♀	(0.1W) 36.8<<<<28.8<<10.2<Little Bigelow Lean-to>7.7>>17.7>>>27.4 ♠ Water (spring) is located 50 yards in front of the lean-to, ▲ 2 tent platforms and tent sites available, p privy. ♠ Swimming in "the Tubs" along the side trail.	☐ [45.13911,-70.19160]	1760	172.9
2027.9	♠ {8} ▲ {2} ♀ ♀ ♀	(72 yds E) to shelter. 36.5<<<<17.9<<7.7<West Carry Pond Lean-to>10>>19.7>>>28.7 ♠ Water (spring house) is located to the left of the lean-to or West Carry Pond, ▲ tent sites available, ♀ privy. ♠ Swimming in pond.	☐ [45.15796,-70.09973]	1340	165.2
2037.9	♠ {6} ▲ ♀ ♀ ♀	(67 yds W) 27.9<<<<17.7<<10<Pierce Pond Lean-to>9.7>>18.7>>>22.8 ♠ Water (Pierce Pond), ▲ tenting, ♀ privy, ♠ swimming.	☐ [45.24025,-70.05548]	1150	155.2
2047.6	♠ {6} ▲ ♀ ♀ ♀	(100 yds E) 27.4<<<<19.7<<9.7<Pleasant Pond Lean-to>9>>13.1>>>22 ♠ Water small (brook) is located on the path to the lean-to or pond, ▲ tent sites available, ♀ privy. ♣ Beach (0.2) on side trail beyond lean-to, ♠ swimming.	☐ [45.27123,-69.91673]	1320	145.5
2056.6	♠ {8} ▲ ♀ ♀ ♀	(0.1E) 28.7<<<<18.7<<9<Bald Mountain Brook Lean-to>4.1>>13>>>25 ♠ Water (Bald Mountain Brook) is located in front of lean-to, ▲ tent sites available, ♀ privy.	☐ [45.25860,-69.79945]	1280	136.5
2060.7	♠ {6} ▲ ♀ ♀ ♀	(100 ft E) 22.8<<<<13.1<<4.1<Moxie Bald Lean-to>8.9>>20.9>>>28.3 ♠ Water (stream) is located near by or Moxie Bald Pond, ▲ tent sites available, ♀ privy, ♠ swimming.	☐ [45.27068,-69.74538]	1220	132.4
2069.6	♠ {8} ▲ ♀ ♀ ♀	(0.1W) 22<<<<13<<8.9<Horseshoe Canyon Lean-to>12>>19.4>>>24.1 ♠ Water (spring) is located at the AT junction or the river in front of and below the lean-to, ▲ tent sites available, ♀ privy.	☐ [45.28280,-69.62761]	880	123.5
2081.6	♠ {6} ▲ ♀ ♀ ♀	25<<<<20.9<<12<Leeman Brook Lean-to>7.4>>12.1>>>16.1 ♠ Water (stream) is located in front of lean-to, ▲ tenting, ♀ privy.	☐ [45.35160,-69.49868]	1060	111.5
2089.0	♠ {6} ▲ ♀ ♀ ♀	(42 yds W) 28.3<<<<19.4<<7.4<Wilson Valley Lean-to>4.7>>8.7>>>15.6 ♠ Water small (spring) is located in front of the lean-to on the opposite side of the AT, ▲ tenting, ♀ privy.	☐ [45.39796,-69.46010]	1000	104.1
2093.7	♠ {8} ▲ ♀ ♀ ♀	(67 yds W) 24.1<<<<12.1<<4.7<Long Pond Stream Lean-to>4>>10.9>>>20.8 ♠ Water from small spring, ▲ tenting, ♀ privy.	☐ [45.42115,-69.41020]	930	99.4
2097.7	♣ ♣ {6} ♀ ♀ ♀	(0.4E) 16.1<<<<8.7<<4<Cloud Pond Lean-to>6.9>>16.8>>>24 ♠ Water small (stream) is located to the left of the lean-to, ▲ tenting, ♀ privy.	☐ [45.41813,-69.35381]	2420	95.4
2104.6	♠ {6} ▲ ♀ ♀ ♀	(9 yds E) 15.6<<<<10.9<<6.9<Chairback Gap Lean-to>9.9>>17.1>>>20.7 ♠ Water small (spring) is located downhill and north of the lean-to 25 yards and is known to go dry, ▲ tenting, ♀ privy.	☐ [45.45315,-69.26238]	2000	88.5
2114.5	♠ {6} ▲ ♀ ♀ ♀	Cross Gulf Hagas Brook. (30 yds W) 20.8<<<<16.8<<9.9<Carl A. Newhall Lean-to>7.2>>10.8>>>18.9 ♠ Water (Gulf Hagas Brook) is located south of shelter, ▲ tenting, ♀ privy.	♠ [45.530927,-69.314442] ☐ [45.53110,-69.31511]	1860	78.6
2121.7	♠ {6} ▲ ♀ ♀ ♀	24<<<<17.1<<7.2<Logan Brook Lean-to>3.6>>11.7>>>23.1 ♠ Water (Logan Brook) is located behind the lean-to and cascades are farther upstream, ▲ tenting, ♀ privy.	☐ [45.56113,-69.23540]	2480	71.4
2125.3	♠ {6} ▲ ♀ ♀ ♀	20.7<<<<10.8<<3.6<East Branch Lean-to>8.1>>19.5>>>23.8 ♠ Water (Pleasant River) is located in front of lean-to, ▲ tenting, ♀ privy.	☐ [45.59675,-69.19823]	1225	67.8
2133.4	♠ {6} ▲ ♀ ♀ ♀ ♀ ♀	(42 yds E) to shelter. 18.9<<<<11.7<<8.1<Cooper Brook Falls Lean-to>11.4>>15.7>>>21.5 ♠ Water (Cooper Brook) is located in front of lean-to, ▲ tenting, ♀ privy across trail and up hill. ♠ Water Falls in front of lean-to. ♠ Swimming hole in front of lean-to.	☐ [45.64045,-69.08743]	880	59.7
2144.8	♠ {8} ▲ ♀ ♀ ♀	(31 yds E) to shelter. 23.1<<<<19.5<<11.4<Potaywadjo Spring Lean-to>4.3>>10.1>>>18.2 ♠ Water (Potaywadjo Spring) is located to the right of the lean-to, ▲ tent sites available, ♀ privy.	☐ [45.70650,-69.00750]	710	48.3
2149.1	♠ {8} ▲ {6} ♀ ♀ ♀	(400 ft W) to shelter. 23.8<<<<15.7<<4.3<Nahmakanta Stream Lean-to>5.8>>13.9>>>25.4 ♠ Water from the stream, ▲ 6 tent sites available, ♀ privy.	☐ [45.73290,-69.09591]	600	44.0
2154.9	♠ {6} ▲ ♀ ♀ ♀	(40 yds W) to shelter. 21.5<<<<10.1<<5.8<Wadleigh Stream Lean-to>8.1>>19.6>>>33 ♠ Water (spring) is located on the beach, ▲ tenting, ♀ privy.	☐ [45.74733,-69.14520]	685	38.2
2163.0	♠ {6} ▲ ♀ ♀ ♀	18.2<<<<13.9<<8.1<Rainbow Stream Lean-to>11.5>>24.9 ♠ Water (Rainbow Stream) is located in front of lean-to, ▲ tenting and ♀ hammocking, ♀ privy.	☐ [45.79908,-69.17100]	1020	30.1
2174.5	♠ {6} ▲ ♀ ♀ ♀	25.4<<<<19.6<<11.5<Hurd Brook Lean-to>13.4 ♠ Water (Hurd Brook), ▲ tenting, ♀ privy.	☐ [45.81853,-69.01900]	710	18.6
2187.9	♠ {12} ▲ ♠ ♠ ♠ ♠ ♠ ♠ ♠ ♠	Katahdin Stream campground, Ranger Station. (0.24E) 33<<<<24.9<<13.4<The Birches campsite \$ Overnight fee. Advance reservations.	☐ [45.88718,-68.99985]	1070	5.2



2021 Appalachian Trail Shelter listing

Updated: 12/24/2020

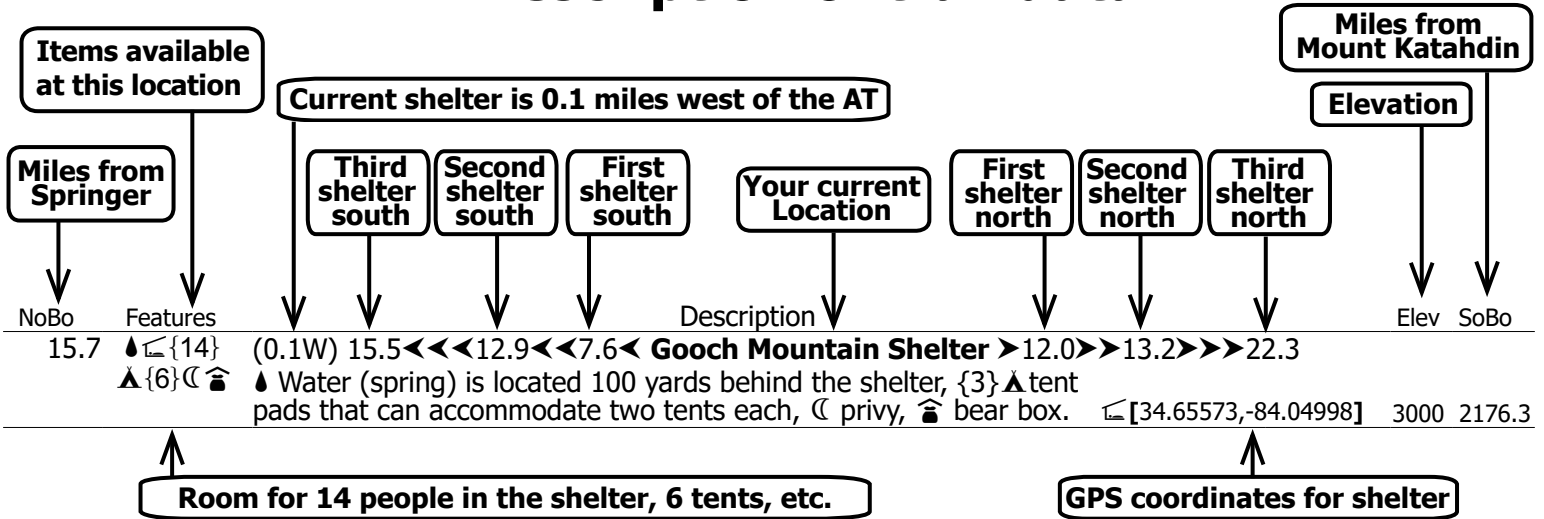
This is a listing of Appalachian Trail shelters

See Legend on page 12&13

Courtesy of WhiteBlaze Pages ©, A Complete Appalachian Trail Guidebook. www.whiteblazepages.com.

NoBo Mile Features Description GPS Coords Elev SoBo Mile

Description of trail data



Icons Descriptions

★★★★★ See notes and establishments listed below this entry.

- 💧 Source of drinking water. Water is always listed first
- ⚪ Seasonal water source, not always reliable (unreliable)
- Y Intersection, junction, side trail, connecting trail or adjoining trail.
- ⌄ {x} AT Shelter and (capacity)
- ▲ {x} Tent sites, may sometimes be listed with (capacity) or tent platforms
- ☞ Possibilities for hammocks available. In some cases you may have to expand up to 100 feet beyond the area to find trees but you can hang. Availability of hanging also depends on the growth of the underbrush. When using a hammock, please use LNT procedures.
- Ⓒ Privy
- 🐻 Bear cables or bear box available for food bags
- 📶 ●●● Cell phone signal strength, based on a nice clear day.
- ⚡ Power line, pipe line or electrical wires
- ▲ Summit or crest
- ◀▶ Direction and miles to next shelter South or North. This does not include the mileage distance the shelter is off the trail.
- 📷 Views, overlooks or photo opportunities
- 🏠 Lookout, fire tower or observation tower
- Footbridge, or any other bridge
- 🛣 Road
- ➡ Gravel or dirt roads, logging roads, wood roads, USFS roads, forest roads, fire roads, or any other non-paved roads
- 💧 Waterfalls
- 🗺 Attractions, important or historical features, other photo opportunities
- P {x} Parking. Vehicle capacity, and fee inside parenthesis. If there is a fee there will be a "\$". Coordinates should get you within eyesight of parking area. Always check ahead for parking safety.
- \$ Overnight/caretaker fee. On town maps it represents a bank.
- ⚠ Warnings or things that you need to be aware of
- 📍 [] GPS coordinates are listed inside of descriptions
- ✕ Railroad crossing, tracks
- 🏊 Swimming possibilities
- 🪵 Picnic Table or picnic area
- 🗑 Trash can usually available
- 🚤 Boating or boats available for use
- 🏠 Hostel
- 🏨 Lodging. Do not depend on the prices to include tax.
- 📍 AT Passport location. Get your book stamp here. (www.atpassport.com). When icon is on maps, it refers to the Appalachian Trail.
- 📮 Post Office
- ✉ Mail drop location
- ✉ Email address



2021 Appalachian Trail Shelter listing

Updated: 12/24/2020

This is a listing of Appalachian Trail shelters
See Legend on page 12&13

Courtesy of WhiteBlaze Pages ©, A Complete Appalachian Trail Guidebook. www.whiteblazepages.com.

NoBo Mile	Features	Description	GPS Coords	Elev	SoBo Mile
	Vet or Kennel	Pay phone or public phone			
	Pet Friendly	Outfitter			
	No Pets/Not Pet Friendly	Charging station for phone and accessories			
	Work For Stay (WFS)	Ice cream			
	Fuel for stove	Hardware store			
	Laundry	Public Restroom			
	Computer available for use	Pharmacy			
	WiFi available	Barber			
	Shower available	Information Area			
	Slackpacking may be available	Purchase or serves alcohol			
	Shuttle, bus, or taxi	First Aid, doctor, hospital or urgent care			
	Insured shuttle provider	Movie Theater			
	Bank/ATM	Not categorized			
	Long term resupply (enough food to get to next resupply point)	Airport or airfield			
	Short term resupply (snack, odds & ends)	Bus or bus station			
	Anywhere that serves food for a fee	Train or train station			