



# 2024 Appalachian Trail Shelter listing

Updated: 2/12/2024

This is a listing of Appalachian Trail shelters  
See Legend on page 13&14

Courtesy of WhiteBlaze Pages ©, A Complete Appalachian Trail Guidebook. www.whiteblazepages.com.

NoBo Mile	Features	Description	GPS Coords	Elev	SoBo Mile
0.2	♠♠ (18) ♣(12) ♣(2) ♣(2) ♣	(0.2E) <b>0.0&lt;&lt;&lt;0.0&lt;&lt;0.0&lt;Springer Mountain Shelter&gt;2.6&gt;&gt;7.9&gt;&gt;&gt;15.5</b> ♠ Water (spring) 80 yards on a blue blazed trail in front of the shelter but is known to go dry, ♠ tenting, ♣ privy, ♠ 2 bear boxes. ♠ Benton MacKaye Trail (southern terminus) is located 50 yards north on the AT.	♠[34.62864,-84.19445] ♣[34.62933,-84.19275]	3730	2197.2
2.8	♠♠♠(3) ♣(16) ♣(16) ♣(2) ♣	(0.1E) <b>2.6&lt;Stover Creek Shelter&gt;5.3&gt;&gt;12.9&gt;&gt;&gt;24.9</b> ♠ Water behind shelter is often dry but good water can be found where trail crosses Stover Creek 100 yards north of shelter, ♠ tent pads, ♣ privy, ♠ bear cables.	♠[34.65007,-84.19790] ♣[34.65028,-84.19720]	2954	2194.6
8.1	♠♠♠(3) ♣(16) ♣(16) ♣(2) ♣	(0.2W) <b>7.9&lt;&lt;&lt;5.3&lt;Hawk Mountain Shelter&gt;7.6&gt;&gt;19.6&gt;&gt;&gt;20.8</b> ♠ Water is located 400 yards on a blue blazed trail behind the shelter, ♠ tent pads, ♣ privy, ♠ bear cables.	♠[34.66467,-84.13702] ♣[34.66608,-84.13638]	3194	2189.3
15.7	♠♠♠(3) ♣(12) ♣(14) ♣(14) ♣(2) ♣	(0.1W) <b>15.5&lt;&lt;&lt;12.9&lt;&lt;7.6&lt;Gooch Mountain Shelter&gt;12&gt;&gt;13.2&gt;&gt;&gt;22.3</b> ♠ Water (spring) is located 100 yards behind the shelter, ♠ tent pads that can accommodate two tents each, ♣ privy, ♠ bear box.	♠[34.65492,-84.04948] ♣[34.65573,-84.04998] ♠[34.65652,-84.04954]	3000	2181.7
27.7	♠♠♠(3) ♣(7) ♣(7) ♣(2) ♣	Bird Gap (0.4W) <b>24.9&lt;&lt;&lt;19.6&lt;&lt;12&lt;Woods Hole Shelter&gt;1.2&gt;&gt;10.3&gt;&gt;&gt;15.1</b> ♠ Water (stream) on trail to shelter is unreliable in dry months, ♣ privy, ♠ tenting, ♠ bear cables. Bird Gap, Freeman Trail just east bypasses Blood Mtn. and rejoins AT at Flatrock Gap.	♠[34.73706,-83.94835] ♣[34.73713,-83.95500]	3650	2169.7
28.9	♣(8) ♣(8) ♣(8) ♣(2) ♣	Blood Mountain, open rocky summit. <b>20.8&lt;&lt;&lt;13.2&lt;&lt;1.2&lt;Blood Mountain Shelter&gt;9.1&gt;&gt;13.9&gt;&gt;&gt;21.2</b> Shelter is located south of summit, no water at shelter, ♣ privy, view. ♠ Fires are not permitted.	♣[34.73998,-83.93738]	4461	2168.5
38.0	♠♠♠(3) ♣(7) ♣(7) ♣(2) ♣	Crest Wildcat Mountain. (1.2E) <b>22.3&lt;&lt;&lt;10.3&lt;&lt;9.1&lt;Whitley Gap Shelter&gt;4.8&gt;&gt;12.1&gt;&gt;&gt;20.2</b> ♠ Water (spring) located (0.2) beyond shelter, ♣ privy, ♠ bear cables. (0.1E) beyond shelter to ♠ tent sites.	♠[34.72476,-83.84102] ♣[34.71238,-83.83440]	3370	2159.4
43.0	♠♠♠(3) ♣(4) ♣(4) ♣(2) ♣	(190 yds E) <b>15.1&lt;&lt;&lt;13.9&lt;&lt;4.8&lt;Low Gap Shelter&gt;7.3&gt;&gt;15.4&gt;&gt;&gt;22.8</b> ♠ Water located 30 yards in front of shelter, ♠ tenting, ♣ privy, ♠ bear cables.   Last reliable water heading SOBO until Neels Gap (11.5 miles)	♠[34.77659,-83.82627] ♣[34.77626,-83.82450]	3050	2154.4
50.3	♠♠♠(3) ♣(7) ♣(4) ♣(4) ♣(2) ♣	(0.1W) <b>21.2&lt;&lt;&lt;12.1&lt;&lt;7.3&lt;Blue Mountain Shelter&gt;8.1&gt;&gt;15.5&gt;&gt;&gt;23.6</b> ♠ (No potable water) at shelter, ♠ water (spring) located (0.1) south of shelter on AT, ♠ tenting, ♣ privy, ♠ bear cables.	♠[34.81665,-83.76706]	3900	2147.1
58.4	♠♠♠(3) ♣(7) ♣(7) ♣(2) ♣	(230 yds W) <b>20.2&lt;&lt;&lt;15.4&lt;&lt;8.1&lt;Tray Mountain Shelter&gt;7.4&gt;&gt;15.5&gt;&gt;&gt;22.8</b> ♠ Water (box spring) located 50 yards behind shelter, ♠ tenting, ♣ privy, ♠ bear cables.	♠[34.80283,-83.67857] ♣[34.80396,-83.67690]	4200	2139.0
65.8	♠♠♠(3) ♣(4) ♣(12) ♣(12) ♣(2) ♣	(0.3E) <b>22.8&lt;&lt;&lt;15.5&lt;&lt;7.4&lt;Deep Gap Shelter&gt;8.1&gt;&gt;15.4&gt;&gt;&gt;20.3</b> ♠ Water (spring) is located (0.1) south on the trail to the shelter, ♠ tenting, ♣ privy, ♠ bear cables.	♠[34.88539,-83.64790] ♣[34.88249,-83.64597]	3550	2131.6
73.9	♠♠♠(3) ♣(14) ♣(14) ♣(2) ♣	Plumorchard Gap. (0.2E) <b>23.6&lt;&lt;&lt;15.5&lt;&lt;8.1&lt;Plumorchard Gap Shelter&gt;7.3&gt;&gt;12.2&gt;&gt;&gt;19.8</b> ♠ Plumorchard Creek is on the shelter trail, beyond the shelter. ♠ tenting, ♣ privy, ♠ bear cables. ♠ Caution the stump in front of the shelter has been home to copperhead snakes. ♠ Water located 200 yards west on AT beyond shelter.	♠[34.94607,-83.59118] ♣[34.94603,-83.58830]	3050	2123.5
81.2	♠♠♠(3) ♣(8) ♣(8) ♣(2) ♣	(100 ft E) <b>22.8&lt;&lt;&lt;15.4&lt;&lt;7.3&lt;Muskrat Creek Shelter&gt;4.9&gt;&gt;12.5&gt;&gt;&gt;21.2</b> ♠ Water (spring) is located behind shelter, ♠ tenting, ♣ privy.	♣[35.02053,-83.58160]	4600	2116.2
86.1	♠♠♠(3) ♣(8) ♣(8) ♣(2) ♣	(250 ft E) <b>20.3&lt;&lt;&lt;12.2&lt;&lt;4.9&lt;Standing Indian Shelter&gt;7.6&gt;&gt;16.3&gt;&gt;&gt;19.7</b> ♠ Creek that serves as the water source for shelter is on the opposite side of the AT from the shelter. ♠ tenting, ♣ privy.	♣[35.04200,-83.54806]	4760	2111.3
93.7	♠♠♠(3) ♣(8) ♣(8) ♣(2) ♣	(100 ft E) <b>19.8&lt;&lt;&lt;12.5&lt;&lt;7.6&lt;Carter Gap Shelter&gt;8.7&gt;&gt;12.1&gt;&gt;&gt;19.6</b> ♠ Water (spring) is located 200 yards west on blue blaze trail, ♠ tenting, ♣ privy.	♣[34.99898,-83.49413]	4540	2103.7
102.4	♠♠♠(3) ♣(5) ♣(16) ♣(16) ♣(2) ♣	(0.1W) <b>21.2&lt;&lt;&lt;16.3&lt;&lt;8.7&lt;Long Branch Shelter&gt;3.4&gt;&gt;10.9&gt;&gt;&gt;18.2</b> ♠ Water, ♠ tent sites, ♣ privy.	♠[35.06941,-83.49706] ♣[35.06996,-83.49815]	4932	2095.0
105.8	♠♠♠(3) ♣(8) ♣(8) ♣(2) ♣	(300 ft W) <b>19.7&lt;&lt;&lt;12.1&lt;&lt;3.4&lt;Rock Gap Shelter&gt;7.5&gt;&gt;14.8&gt;&gt;&gt;19.6</b> water (spring) is known to go dry, privy.	♣[35.09143,-83.52310]	3760	2091.6
113.3	♠♠♠(3) ♣(8) ♣(8) ♣(2) ♣	Southern end of blue blaze of Siler Bald Loop (0.5E) <b>19.6&lt;&lt;&lt;10.9&lt;&lt;7.5&lt;Siler Bald Shelter&gt;7.3&gt;&gt;12.1&gt;&gt;&gt;17.9</b> ♠ Water (spring) is located 300 feet south of shelter on loop trail, ♠ tenting, ♣ privy, ♠ bear cables but non functional, south end of loop trail to shelter.	♣[35.14413,-83.57250]	4600	2084.1
120.6	♠♠♠(3) ♣(5) ♣(5) ♣(2) ♣	(100 ydsE) <b>18.2&lt;&lt;&lt;14.8&lt;&lt;7.3&lt;Wayah Shelter&gt;4.8&gt;&gt;10.6&gt;&gt;&gt;15.5</b> Shelter on AT. ♠ Water (Little Laurel Spring) is located (546FT W) on blue blaze trail across from shelter side trail, ♠ tent sites, ♣ privy.	♣[35.18784,-83.56201] ♠[35.18624,-83.56355]	4480	2076.8
125.4	♠♠♠(3) ♣(6) ♣(6) ♣(2) ♣	<b>19.6&lt;&lt;&lt;12.1&lt;&lt;4.8&lt;Cold Spring Shelter&gt;5.8&gt;&gt;10.7&gt;&gt;&gt;18.6</b> ♠ Water located 5 yards in front of the shelter, ♣ privy, ♠ tent sites located (0.1) north on AT, ♠ bear cables but non functional.	♣[35.23090,-83.55990]	4920	2072.0
131.2	♠♠♠(3) ♣(8) ♣(8) ♣(2) ♣	(0.1W) <b>17.9&lt;&lt;&lt;10.6&lt;&lt;5.8&lt;Wesser Bald Shelter&gt;4.9&gt;&gt;12.8&gt;&gt;&gt;21.9</b> ♠ Water (spring) located (0.1 S) on AT then (125FT E) on a blue blazed trail, ♠ tenting, ♣ privy, ♠ bear cables. ♠ Blue blazed Wesser Creek Trail leads (2.0E) to Wesser Creek Road.	♣[35.28235,-83.58220] ♠[35.28258,-83.58167]	4115	2066.2
136.1	♠♠♠(3) ♣(6) ♣(6) ♣(2) ♣	(200 ft E) <b>15.5&lt;&lt;&lt;10.7&lt;&lt;4.9&lt;A. Rufus Morgan Shelter&gt;7.9&gt;&gt;17&gt;&gt;&gt;23.3</b> ♠ Water (Silvermine Creek) located west of shelter AT, ♠ tenting, ♣ privy.	♣[35.32418,-83.59020]	2300	2061.3
144.0	♠♠♠(3) ♣(14) ♣(14) ♣(2) ♣	(0.1W) <b>18.6&lt;&lt;&lt;12.8&lt;&lt;7.9&lt;Sassafras Gap Shelter&gt;9.1&gt;&gt;15.4&gt;&gt;&gt;22.1</b> ♠ Water (spring) is reliable and located in front of shelter, ♠ tenting, ♣ privy.	♣[35.33068,-83.66700]	4330	2053.4
153.1	♠♠♠(3) ♣(8) ♣(8) ♣(2) ♣	(70 yds E) <b>21.9&lt;&lt;&lt;17&lt;&lt;9.1&lt;Brown Fork Gap Shelter&gt;6.3&gt;&gt;13&gt;&gt;&gt;24.9</b> ♠ Water (spring) is reliable located on the right of shelter, ♠ tenting, ♣ privy.	♣[35.37423,-83.73390]	3800	2044.3
159.4	♠♠♠(3) ♣(6) ♣(6) ♣(2) ♣	<b>23.3&lt;&lt;&lt;15.4&lt;&lt;6.3&lt;Cable Gap Shelter&gt;6.7&gt;&gt;18.6&gt;&gt;&gt;21.6</b> ♠ Water (spring) located in front of shelter, ♠ tenting, ♣ privy.	♠[35.41521,-83.77360]	2880	2038.0



# 2024 Appalachian Trail Shelter listing

Updated: 2/12/2024

This is a listing of Appalachian Trail shelters  
See Legend on page 13&14

Courtesy of WhiteBlaze Pages ©, A Complete Appalachian Trail Guidebook. www.whiteblazepages.com.

NoBo Mile	Features	Description	GPS Coords	Elev	SoBo Mile
166.2	♣♣♣♣ ♣{24}♣ ♣♣♣♣ ♣♣♣♣ ♣♣♣♣	(0.1E) paved <b>22.1&lt;&lt;&lt;&lt;13&lt;&lt;6.7&lt;Fontana Dam Shelter&gt;11.9&gt;&gt;&gt;14.9&gt;&gt;&gt;17.9</b> Also called the "Fontana Hilton" ♣ Water, ♣ tenting, ♣ shower, ♣ restroom. ♣ [35.44853,-83.79396] ♣ [35.44941,-83.79669]		1775	2031.2
178.0	♣{12}	<b>24.9&lt;&lt;&lt;18.6&lt;&lt;11.9&lt;Mollies Ridge Shelter&gt;3.1&gt;&gt;6.0&gt;&gt;&gt;12.1</b> ♣ Water (spring) located 200 yards to the right of the shelter, ♣ bear cables. ♣ [35.54588,-83.79363]		4570	2019.4
181.1	♣♣♣♣{14}	<b>21.6&lt;&lt;&lt;14.9&lt;&lt;3&lt;Russell Field Shelter&gt;3&gt;&gt;9&gt;&gt;&gt;14.7</b> ♣ Water (spring) located 150 yards down the Russell Field Trail toward Cades Cove, ♣ bear cables. ♣ [35.56161,-83.76636] ♣ [35.56173,-83.76660]		4360	2016.3
184.0	♣♣♣♣ ♣{12}	(0.15) east down Eagle Creek Trail to shelter. <b>17.9&lt;&lt;&lt;6&lt;&lt;3&lt;Spence Field Shelter&gt;6&gt;&gt;11.7&gt;&gt;&gt;13.4</b> ♣ Water (Anthony Spring) (150YDS) down the Eagle Creek Trail, ♣ privy, ♣ bear cables. ♣ Bote Mountain Trail to the west. ♣ [35.56385,-83.73155] ♣ [35.56180,-83.73270] ♣ [35.56487,-83.73075]		4915	2013.4
190.1	♣♣♣♣{12}	<b>12&lt;&lt;&lt;9&lt;&lt;6&lt;Derrick Knob Shelter&gt;5.7&gt;&gt;7.4&gt;&gt;&gt;13</b> ♣ Water (spring), ♣ bear cables. ♣ [35.56651,-83.64190]		4880	2007.3
195.8	♣♣♣♣{12}	<b>14.7&lt;&lt;&lt;11.7&lt;&lt;5.7&lt;Silers Bald Shelter&gt;1.7&gt;&gt;7.3&gt;&gt;&gt;15.3</b> ♣ Water (spring) located to the east 75 yards on side trail. ♣ Bear cables. ♣ [35.56428,-83.56831]		5460	2001.6
197.5	♣♣♣♣{12}	<b>13.4&lt;&lt;&lt;7.4&lt;&lt;1.7&lt;Double Spring Gap Shelter&gt;5.6&gt;&gt;13.6&gt;&gt;&gt;21</b> ♣ Water that is reliable is located on the North Carolina side, 15 yards from the crest. ♣ A second source is on the Tennessee side, 35 yards from the crest. ♣ Privy, ♣ bear cables. Gap is named for two springs that are unreliable in late summer. ♣ [35.56525,-83.54263]		5505	1999.9
203.1	♣♣♣♣ ♣{12}	Sugarland Mountain Trail leads (0.4W) on Sugarland Mtn Trail to shelter. <b>13&lt;&lt;&lt;7.3&lt;&lt;5.6&lt;Mt. Collins Shelter&gt;8&gt;&gt;15.4&gt;&gt;&gt;20.6</b> ♣ Water (spring) located 200 yards beyond shelter on Sugarland Mountain Trail, ♣ privy, ♣ bear cables. ♣ [35.59069,-83.47422] ♣ [35.59408,-83.47105]		5900	1994.3
211.1	♣♣♣♣ ♣{12}	(75 ft E) <b>15.3&lt;&lt;&lt;13.6&lt;&lt;8&lt;Icewater Spring Shelter&gt;7.4&gt;&gt;12.6&gt;&gt;&gt;20.3</b> ♣ Water (Icewater Spring) located 50 yards north on AT, ♣ privy, ♣ bear cables. ♣ [35.62981,-83.38631] ♣ [35.63064,-83.38683]		5920	1986.3
218.5	♣♣♣♣ ♣{12}	Hughes Ridge Trail leads east, continue on trail to shelter. (0.4E) <b>21&lt;&lt;&lt;15.4&lt;&lt;7.4&lt;Pecks Corner Shelter&gt;5.2&gt;&gt;12.9&gt;&gt;&gt;19.8</b> ♣ Water (spring) located 50 yards in front of shelter, ♣ privy, ♣ bear cables. + From the shelter Hughes Ridge Trail leads to Smokemont Campground. ♣ [35.65515,-83.30844] ♣ [35.65081,-83.30851]		5280	1978.9
223.7	♣♣♣♣ ♣{12}	(300 ft E) <b>20.6&lt;&lt;&lt;12.6&lt;&lt;5.2&lt;Tri-Corner Knob Shelter&gt;7.7&gt;&gt;14.6&gt;&gt;&gt;25.3</b> ♣ Water (spring) located 10 yards in front of shelter, ♣ privy, ♣ bear cables. ♣ [35.69383,-83.25665]		5920	1973.7
231.4	♣♣♣♣ ♣{12}	(150 ft E) <b>20.3&lt;&lt;&lt;12.9&lt;&lt;7.7&lt;Cosby Knob Shelter&gt;6.9&gt;&gt;17.6&gt;&gt;&gt;25.9</b> ♣ Water (spring) is located 35 yards downhill in front of shelter, ♣ privy, ♣ bear cables. ♣ [35.72828,-83.18206]		4700	1966.0
238.3	♣♣♣♣{12}	(200 yds W) <b>19.8&lt;&lt;&lt;14.6&lt;&lt;6.9&lt;Davenport Gap Shelter&gt;10.7&gt;&gt;19&gt;&gt;&gt;23.8</b> ♣ Water (spring) located to left of shelter. ♣ [35.76917,-83.12215] ♣ [35.76921,-83.12370]		2600	1959.1
249.0	♣♣♣♣ ♣{6}	Deep Gap, also called Groundhog Creek Gap. (0.2E) <b>25.3&lt;&lt;&lt;17.6&lt;&lt;10.7&lt;Groundhog Creek Shelter&gt;8.3&gt;&gt;13.1&gt;&gt;&gt;23</b> ♣ Water available from stream 100 yards from the shelter, ♣ privy, ♣ bear cables. ♣ Tent sites are west of the trail at Deep Gap. ♣ [35.78341,-83.02509] ♣ [35.78183,-83.02621]		2900	1948.4
257.3	♣♣♣♣{10}	(50 yds E) <b>25.9&lt;&lt;&lt;19&lt;&lt;8.3&lt;Roaring Fork Shelter&gt;4.8&gt;&gt;14.7&gt;&gt;&gt;28.9</b> ♣ Water located 800 feet north and south on the AT from the shelter, ♣ tent pads, ♣ privy, ♣ bear cables. ♣ [35.80499,-82.94978]		3950	1940.1
262.1	♣♣♣♣{5}	<b>23.8&lt;&lt;&lt;13.1&lt;&lt;4.8&lt;Walnut Mountain Shelter&gt;9.9&gt;&gt;24.1&gt;&gt;&gt;32.7</b> ♣ Water (Walnut Creek Spring) is located down a blue blazed trail to the left of Rattlesnake Trail and is difficult to locate, ♣ tenting, ♣ privy, ♣ bear cables. ♣ Walnut Mountain Trail to west. ♣ [35.83655,-82.93646] ♣ [35.83714,-82.93645]		4260	1935.3
272.0	♣♣♣♣{5}	<b>Gragg Gap.</b> (0.2E) <b>23&lt;&lt;&lt;14.7&lt;&lt;9.9&lt;Deer Park Mountain Shelter&gt;14.2&gt;&gt;22.8&gt;&gt;&gt;30.1</b> ♣ Water (spring) is located on the trail about half way to the shelter, if dry a ♣ reliable spring can be found (0.1W) of trail on blue blaze trail. ♣ Tenting, ♣ privy, ♣ bear cables. Gravestones west of trail. ♣ [35.87566,-82.86206] ♣ [35.87583,-82.86140]		2330	1925.4
286.2	♣♣♣♣{5}	<b>28.9&lt;&lt;&lt;24.1&lt;&lt;14.2&lt;Spring Mountain Shelter&gt;8.6&gt;&gt;15.9&gt;&gt;&gt;22.6</b> ♣ Water is located 75 yards down a blue blazed trail on the east side of the AT, ♣ tenting, ♣ privy, ♣ bear cables. ♣ [35.95148,-82.79020] ♣ [35.95056,-82.78861]		3300	1911.2
294.8	♣♣♣♣{5}	<b>32.7&lt;&lt;&lt;22.8&lt;&lt;8.6&lt;Little Laurel Shelter&gt;7.3&gt;&gt;14&gt;&gt;&gt;22.8</b> ♣ Water (boxed spring) is located 100 yards down blue blazed trail behind shelter to west, ♣ tent sites are south of shelter, ♣ privy, ♣ bear cables. ♣ [36.01498,-82.73590]		3300	1902.6
302.1	♣♣♣♣{6}	<b>30.1&lt;&lt;&lt;15.9&lt;&lt;7.3&lt;Jerry Cabin Shelter&gt;6.7&gt;&gt;15.5&gt;&gt;&gt;25.6</b> ♣ Water is located in front of shelter and uphill, side trail leads west from the AT to pipe spring 100 yards down a blue blazed trail. ♣ tenting, ♣ privy, ♣ bear cables. ♣ [36.05653,-82.65718]		4150	1895.3
308.8	♣♣♣♣{8}	<b>22.6&lt;&lt;&lt;14&lt;&lt;6.7&lt;Flint Mountain Shelter&gt;8.8&gt;&gt;18.9&gt;&gt;&gt;29.5</b> ♣ Water (spring) located 100 feet north of shelter on the AT, there are two streams between the shelter and the spring, ♣ privy. ♣ good tenting. ♣ [36.03478,-82.59690]		3570	1888.6
317.6	♣♣♣♣{6}	(0.1E) <b>22.8&lt;&lt;&lt;15.5&lt;&lt;8.8&lt;Hogback Ridge Shelter&gt;10.1&gt;&gt;20.7&gt;&gt;&gt;31.2</b> ♣ Water (spring) (0.3) on a side trail near the shelter, ♣ privy, ♣ bear cables. ♣ [35.96540,-82.58716] ♣ [35.96395,-82.58720]		4255	1879.8
327.7	♣♣♣♣{10}	(0.1W) <b>25.6&lt;&lt;&lt;18.9&lt;&lt;10.1&lt;Bald Mountain Shelter&gt;10.6&gt;&gt;21.1&gt;&gt;&gt;34</b> ♣ Water (spring) is located on the side trail to the shelter, ♣ tenting, ♣ privy, ♣ bear cables. ♣ [36.00018,-82.47820]		5100	1869.7
338.3	♣♣♣♣{6}	<b>29.5&lt;&lt;&lt;20.7&lt;&lt;10.6&lt;No Business Knob Shelter&gt;10.5&gt;&gt;23.4&gt;&gt;&gt;32.5</b> ♣ Water is located (0.2) south of the shelter on the AT, ♣ tenting. ♣ [36.06676,-82.43360]		3180	1859.1
348.8	♣♣♣♣{14}	<b>31.2&lt;&lt;&lt;21.1&lt;&lt;10.5&lt;Curley Maple Gap Shelter&gt;12.9&gt;&gt;22&gt;&gt;&gt;30.5</b> ♣ Water (spring) is located south on the AT, ♣ tenting. ♣ [36.10436,-82.39683]		3060	1848.6



# 2024 Appalachian Trail Shelter listing

Updated: 2/12/2024

This is a listing of Appalachian Trail shelters

See Legend on page 13&14

Courtesy of WhiteBlaze Pages ©, A Complete Appalachian Trail Guidebook. www.whiteblazepages.com.

NoBo Mile	Features	Description	GPS Coords	Elev	SoBo Mile
361.7	♣{6}♣ ♣♣♣♣♣	<b>34.4&lt;&lt;&lt;23.4&lt;&lt;12.9&lt;Cherry Gap Shelter&gt;9.1&gt;&gt;17.6&gt;&gt;&gt;22.8</b> ♣ Water (spring) is located 80 yards on a blue blazed trail from the shelter. Several ♣ tenting sites between trail and shelter. ♣ [36.12923,-82.26420] 3900		1835.7	
370.8	♣♣♣♣♣ ♣♣♣♣♣	<b>(0.1W) 32.5&lt;&lt;&lt;22&lt;&lt;9.1&lt;Clyde Smith Shelter&gt;8.5&gt;&gt;13.7&gt;&gt;&gt;33.6</b> ♣ Water is located 200 yards west of the shelter down a steep hill. ♣ tent sites. ♣ hammock spots behind shelter. ♣ [36.14843,-82.16130] 4400		1826.6	
379.3	♣♣♣♣♣ ♣♣♣♣♣	<b>(0.1E) 30.5&lt;&lt;&lt;17.6&lt;&lt;8.5&lt;Roan High Knob Shelter&gt;5.2&gt;&gt;25.1&gt;&gt;&gt;34.7</b> ♣ Piped spring, ♣ tenting. ♣ This is the highest shelter on AT. ♣ [36.10496,-82.12270] 6285		1818.1	
384.5	♣♣♣♣♣ ♣♣♣♣♣	<b>Low Gap. 22.8&lt;&lt;&lt;13.7&lt;&lt;5.2&lt;Stan Murray Shelter&gt;19.9&gt;&gt;29.5&gt;&gt;&gt;37.7</b> ♣ Water (spring) is located east on a blue blazed trail opposite the shelter. ♣ [36.11226,-82.06590] 5050		1812.9	
404.4	♣♣♣♣♣ ♣♣♣♣♣	<b>(70 yds W) 33.6&lt;&lt;&lt;25.1&lt;&lt;19.9&lt;Mountaineer Falls Shelter&gt;9.6&gt;&gt;17.8&gt;&gt;&gt;33.6</b> ♣ Water is a small pool at top of waterfall, located 200 feet on blue blaze in front of shelter, ♣ tenting. ♣ [36.2202,-81.98569] 3470		1793.0	
414.0	♣♣♣♣♣ ♣♣♣♣♣	<b>34.7&lt;&lt;&lt;29.5&lt;&lt;9.6&lt;Moreland Gap Shelter&gt;8.2&gt;&gt;24&gt;&gt;&gt;30.8</b> ♣ water is located (0.2) across from the shelter and down the hollow, ♣ tenting. ♣ [36.22011,-82.08850] 3815		1783.4	
422.2	♣♣♣♣♣ ♣♣♣♣♣	<b>(300 ft E) 37.7&lt;&lt;&lt;17.8&lt;&lt;8.2&lt;Laurel Fork Shelter&gt;15.8&gt;&gt;22.6&gt;&gt;&gt;30.3</b> ♣ Water (stream) is located 50 yards behind the shelter. ♣ Also high water bypass trail. ♣ [36.27856,-82.13640] 2450		1775.2	
438.0	♣♣♣♣♣ ♣♣♣♣♣	<b>33.6&lt;&lt;&lt;24&lt;&lt;15.8&lt;Vandeventer Shelter&gt;6.8&gt;&gt;14.5&gt;&gt;&gt;22.8</b> Bring water. ♣ Closest water source is (0.5) south on blue-blazed side trail, (South on AT for 300 feet, then turn right on blue-blazed trail, and descend steeply to right on old road track 0.2 mile to saddle, bear right off road track 0.3 mile into hollow, and reach spring.) If NB, then stock up (1.7) south of shelter. ♣ Views from shelter. ♣ [36.36710,-82.05875] 3620		1759.4	
444.8	♣♣♣♣♣ ♣♣♣♣♣	<b>30.8&lt;&lt;&lt;22.6&lt;&lt;6.8&lt;Iron Mountain Shelter&gt;7.7&gt;&gt;16&gt;&gt;&gt;35.7</b> ♣ Water (spring) 500 yards south on AT, ♣ tenting. ♣ [36.43553,-81.99100] 4125		1752.6	
452.5	♣♣♣♣♣ ♣♣♣♣♣	<b>30.3&lt;&lt;&lt;14.5&lt;&lt;7.7&lt;Double Springs Shelter&gt;8.3&gt;&gt;28&gt;&gt;&gt;34.5</b> ♣ Water (spring) is located 100 yards in the draw beyond the shelter, ♣ tenting. ♣ Rich Knob to south, Holston Mountain Trail to north. ♣ [36.50896,-81.98620] 4060		1744.9	
460.8	♣♣♣♣♣ ♣♣♣♣♣	<b>22.8&lt;&lt;&lt;16&lt;&lt;8.3&lt;Abingdon Gap Shelter&gt;19.7&gt;&gt;26.2&gt;&gt;&gt;38.6</b> ♣ Water (spring) is located spring (0.2) east on a steep, blue blazed side trail, downhill behind the shelter, ♣ tenting. ♣ Maple Spring Gap. ♣ [36.58101,-81.90220] 3785		1736.6	
480.5	♣♣♣♣♣ ♣♣♣♣♣	<b>(300 yds W) 35.7&lt;&lt;&lt;28&lt;&lt;19.7&lt;Saunders Shelter&gt;6.5&gt;&gt;18.9&gt;&gt;&gt;24</b> ♣ Water (spring) is located behind the shelter on the right and down an old road, ♣ tenting, ♣ bear box, ♣ privy. ♣ [36.63770,-81.71320] 3310		1716.9	
487.0	♣♣♣♣♣ ♣♣♣♣♣	<b>(50 yds E) 34.5&lt;&lt;&lt;26.2&lt;&lt;6.5&lt;Lost Mountain Shelter&gt;12.4&gt;&gt;17.5&gt;&gt;&gt;23.5</b> ♣ Water is located on a trail to the left of the shelter, ♣ tenting, ♣ bear box, ♣ privy. ♣ [36.64406,-81.65630] 3360		1710.4	
499.4	♣♣♣♣♣ ♣♣♣♣♣	<b>38.6&lt;&lt;&lt;18.9&lt;&lt;12.4&lt;Thomas Knob Shelter&gt;5.1&gt;&gt;11.1&gt;&gt;&gt;16</b> ♣ water is located in an enclosed area in a pasture behind the shelter and please lock the gate after getting water as this will keep the ponies in the area from polluting the water. ♣ Privy, ♣ bear box, ♣ views. ♣ <b>No camping or open fires permitted around the shelter.</b> ♣ [36.65660,-81.53523] 5400		1698.0	
504.5	♣♣♣♣♣ ♣♣♣♣♣	<b>Grayson Highlands State Park. 24&lt;&lt;&lt;17.5&lt;&lt;5.1&lt;Wise Shelter&gt;6&gt;&gt;10.9&gt;&gt;&gt;20.1</b> ♣ Water (spring) is located south of the shelter on a trail east of the AT, ♣ <b>no tenting around the shelter</b> ; ♣ tent sites are located in the Mt. Rogers NRA, across Wilson Creek (0.3) north. ♣ Privy. ♣ Bear box. ♣ [36.65403,-81.49843] 4460		1692.9	
510.5	♣♣♣♣♣ ♣♣♣♣♣	<b>23.5&lt;&lt;&lt;11.1&lt;&lt;6&lt;Old Orchard Shelter&gt;4.9&gt;&gt;14.1&gt;&gt;&gt;23.9</b> ♣ Water is located 100 yards west on blue blazed trail to right of shelter, ♣ tenting, ♣ privy. ♣ Bear box. ♣ [36.68321,-81.51120] 4050		1686.9	
515.4	♣♣♣♣♣ ♣♣♣♣♣	<b>Side trail across from stream leads 160 yards west to shelter. 16&lt;&lt;&lt;10.9&lt;&lt;4.9&lt;Hurricane Mountain Shelter&gt;9.2&gt;&gt;19&gt;&gt;&gt;26</b> ♣ Privy, ♣ bear box. ♣ Water (creek) and ♣ tenting is east of the trail. ♣ [36.71535,-81.50950] 3850		1682.0	
524.6	♣♣♣♣♣ ♣♣♣♣♣	<b>(1.0E) 20.1&lt;&lt;&lt;14.1&lt;&lt;9.2&lt;Trimpi Shelter&gt;9.8&gt;&gt;16.8&gt;&gt;&gt;36.1</b> ♣ Water (spring), ♣ tent sites in front of shelter, ♣ privy, ♣ bear box. ♣ Blue blaze Slabtown Trail rejoins the AT at mile 526.2. ♣ [36.74925,-81.48040] 2900		1672.8	
534.4	♣♣♣♣♣ ♣♣♣♣♣	<b>23.9&lt;&lt;&lt;19&lt;&lt;9.8&lt;Partnership Shelter&gt;7&gt;&gt;26.3&gt;&gt;&gt;35.7</b> ♣ Water from faucet, bathroom, warm shower, no tenting around shelter, ♣ <b>No tenting permitted here.</b> ♣ Can call for pizza delivery at Visitor Center. Pizza Perfect On Main 276-782-9000. ♣ [36.80940,-81.42260] 3360		1663.0	
541.4	♣♣♣♣♣ ♣♣♣♣♣	<b>26&lt;&lt;&lt;16.8&lt;&lt;7&lt;Chatfield Shelter&gt;19.3&gt;&gt;28.7&gt;&gt;&gt;39.4</b> ♣ Water (creek) is located in front of shelter, ♣ privy. ♣ [36.84991,-81.36330] 3150		1656.0	
560.7	♣♣♣♣♣ ♣♣♣♣♣	<b>36.1&lt;&lt;&lt;26.3&lt;&lt;19.3&lt;Knot Maul Branch Shelter&gt;9.4&gt;&gt;20.1&gt;&gt;&gt;33.6</b> ♣ Seasonal spring on a blue blaze trail 100 yards behind the shelter. ♣ For good water, located (0.2) north on the AT, ♣ privy. ♣ [37.00066,-81.40460] 2880		1636.7	
570.1	♣♣♣♣♣ ♣♣♣♣♣	<b>35.7&lt;&lt;&lt;28.7&lt;&lt;9.4&lt;Chestnut Knob Shelter&gt;10.7&gt;&gt;24.2&gt;&gt;&gt;33.9</b> <b>No water at shelter</b> , but is sometimes found (0.2) south on the AT and then 50 yards east on an old Jeep road, ♣ privy. ♣ [37.05780,-81.39948] 4409		1627.3	
580.8	♣♣♣♣♣ ♣♣♣♣♣	<b>(80 yds W) 39.4&lt;&lt;&lt;20.1&lt;&lt;10.7&lt;Jenkins Shelter&gt;13.5&gt;&gt;23.2&gt;&gt;&gt;37.7</b> ♣ Water (stream) is located 100 yards north on blue blazed trail, ♣ tenting, ♣ privy. ♣ [37.09338,-81.24780] 2470		1616.6	
594.3	♣♣♣♣♣ ♣♣♣♣♣	<b>(0.3E) 33.6&lt;&lt;&lt;24.2&lt;&lt;13.5&lt;Helveys Mill Shelter&gt;9.7&gt;&gt;24.2&gt;&gt;&gt;33.7</b> ♣ Water is located (0.3) down a blue blazed switch backed trail in front of the shelter. ♣ Lots of places for tenting, ♣ privy. ♣ [37.13398,-81.10434] ♣ [37.13261,-81.10440] 3090		1603.1	
604.0	♣♣♣♣♣ ♣♣♣♣♣	<b>(130 yds E) 33.9&lt;&lt;&lt;23.2&lt;&lt;9.7&lt;Jenny Knob Shelter&gt;14.5&gt;&gt;24&gt;&gt;&gt;40.5</b> ♣ two separate springs, each on blue blaze trail near shelter are unreliable, ♣ tenting, ♣ privy. ♣ [37.15498,-80.98030] 2800		1593.4	
618.5	♣♣♣♣♣ ♣♣♣♣♣	<b>(100 yds E) 37.7&lt;&lt;&lt;24.2&lt;&lt;14.5&lt;Wapiti Shelter&gt;9.5&gt;&gt;26&gt;&gt;&gt;38.5</b> ♣ Water (Dismal Creek) just south of the turn off to the shelter, ♣ tenting ♣ privy. ♣ [37.22452,-80.82423] ♣ [37.22393,-80.82410] 2600		1578.9	
628.0	♣♣♣♣♣ ♣♣♣♣♣	<b>(100 ft W) 33.7&lt;&lt;&lt;24&lt;&lt;9.5&lt;Docs Knob Shelter&gt;16.5&gt;&gt;29&gt;&gt;&gt;32.9</b> ♣ Water (spring) is located to left of shelter, ♣ privy. ♣ [37.27021,-80.83640] 3555		1569.4	





# 2024 Appalachian Trail Shelter listing

Updated: 2/12/2024

This is a listing of Appalachian Trail shelters  
See Legend on page 13&14

Courtesy of WhiteBlaze Pages ©, A Complete Appalachian Trail Guidebook. www.whiteblazepages.com.

NoBo Mile	Features	Description	GPS Coords	Elev	SoBo Mile
644.5	♠♣{8} (75 Yds E) ♣♀	<b>40.5&lt;&lt;&lt;26&lt;&lt;16.5&lt;Rice Field Shelter&gt;12.5&gt;&gt;16.4&gt;&gt;&gt;25.2</b> ♠ Water source is a spring located 0.3 mile south on the AT. ♣ Privy.	♣ [37.37478,-80.75860]	3400	1552.9
657.0	♠♣{6} ♣♣♀	<b>38.5&lt;&lt;&lt;29&lt;&lt;12.5&lt;Pine Swamp Branch Shelter&gt;3.9&gt;&gt;12.7&gt;&gt;&gt;18.5</b> ♠ Water (stream) is located 75 yards down a blue blazed trail on the west of the side trail to the shelter, ♣ privy.	♣ [37.42208,-80.60880]	2530	1540.4
660.9	♠♣{6} ♣♣♀	<b>32.9&lt;&lt;&lt;16.4&lt;&lt;3.9&lt;Bailey Gap Shelter&gt;8.8&gt;&gt;14.6&gt;&gt;&gt;21.2</b> ♠ Water is located (0.2) south on the AT and then east down a blue blazed trail, ♣ privy.	♣ [37.40086,-80.57720]	3525	1536.5
669.7	♠♣{6} ♣♣♀	<b>25.2&lt;&lt;&lt;12.7&lt;&lt;8.8&lt;War Spur Shelter&gt;5.8&gt;&gt;12.4&gt;&gt;&gt;18.4</b> ♠ Water (stream) is located 80 yards north of the shelter on the AT, ♣ privy.	♣ [37.39753,-80.47400]	2340	1527.7
675.5	♠♣{6} ♣♣♀	(100 ft E) <b>18.5&lt;&lt;&lt;14.6&lt;&lt;5.8&lt;Laurel Creek Shelter&gt;6.6&gt;&gt;12.6&gt;&gt;&gt;22.7</b> ♠ Water is located to the west on the AT and 45 yards south of the shelter trail junction. ♠ Water also at Laurel Creek 100 yards north of the shelter, which is a second water source. ♣ privy.	♣ [37.35891,-80.42120]	2720	1521.9
682.1	♠♣{12} ♣♣♀	(0.4E) <b>21.2&lt;&lt;&lt;12.4&lt;&lt;6.6&lt;Sarver Hollow Shelter&gt;6&gt;&gt;16.1&gt;&gt;&gt;29.7</b> ♠ Water from box spring located (0.1) beyond the shelter on a blue-blazed trail. ♣ Privy.	♣ [37.35476,-80.33741]	3000	1515.3
688.1	♠♣{6} ♣♣♀	<b>18.4&lt;&lt;&lt;12.6&lt;&lt;6&lt;Niday Shelter&gt;10.1&gt;&gt;23.7&gt;&gt;&gt;24.7</b> ♠ Water is located 75 yards down a blue blazed trail west of the AT, ♠ tenting, ♣ privy.	♣ [37.38748,-80.26440]	1800	1509.3
698.2	♠♣{6} ♣♣♀	(0.3E) <b>22.7&lt;&lt;&lt;16.1&lt;&lt;10.1&lt;Pickle Branch Shelter&gt;13.6&gt;&gt;14.6&gt;&gt;&gt;17</b> ♠ Water (stream) is located below the shelter, ♠ tenting along trail to shelter, ♣ privy.	♣ [37.38620,-80.18712] ♣ [37.38810,-80.19110]	1845	1499.2
711.8	♠♣{6} ♣♣♀	<b>29.7&lt;&lt;&lt;23.7&lt;&lt;13.6&lt;Johns Spring Shelter&gt;1&gt;&gt;3.4&gt;&gt;&gt;9.4</b> ♠ Water (spring) in front of shelter is unreliable, ♣ privy, ♠ tenting ♠ bear box.	♣ [37.38531,-80.07410]	1980	1485.6
712.8	♠♣{6} ♣♣♀	(0.1W) <b>24.7&lt;&lt;&lt;14.6&lt;&lt;1&lt;Catawba Mountain Shelter&gt;2.4&gt;&gt;8.4&gt;&gt;&gt;22.8</b> ♠ Water (piped spring) is located 50 yards south on the AT, ♠ tenting to the north, ♠ bear box ♣ privy.	♣ [37.38820,-80.05740]	2580	1484.6
715.2	♠♣{6} ♣♣♀	(100 ft E) <b>17&lt;&lt;&lt;3.4&lt;&lt;2.4&lt;Campbell Shelter&gt;6&gt;&gt;20.4&gt;&gt;&gt;26.6</b> ♠ Water (spring) is located on a blue blazed trail to the left and behind the shelter and follow the trail through meadow, ♠ tenting, ♠ bear box ♣ privy.	♣ [37.39078,-80.02950]	2580	1482.2
721.2	♠♣{6} ♣♣♀	(50 yds E) <b>9.4&lt;&lt;&lt;8.4&lt;&lt;6&lt;Lamberts Meadow Shelter&gt;14.4&gt;&gt;20.6&gt;&gt;&gt;27.9</b> ♠ Water is located 50 yards down the trail in front of the shelter, ♠ tenting, ♠ bear box, ♣ privy.	♣ [37.43456,-79.98780]	2080	1476.2
735.6	♠♣{6} ♣♣♀	(0.1E) <b>22.8&lt;&lt;&lt;20.4&lt;&lt;14.4&lt;Fullhardt Knob Shelter&gt;6.2&gt;&gt;13.5&gt;&gt;&gt;20</b> ♠ Water is from cistern behind shelter. This is the last shelter on the AT that has a cistern. ♠ Tenting, ♣ privy.	♣ [37.39846,-79.85390]	2676	1461.8
741.8	♠♣{6} ♣♣♀	(150 ft W) <b>26.6&lt;&lt;&lt;20.6&lt;&lt;6.2&lt;Wilson Creek Shelter&gt;7.3&gt;&gt;13.8&gt;&gt;&gt;20.8</b> ♠ Water (stream) is located 200 yards on opposite of trail from the shelter, ♠ tenting, ♣ privy.	♀ ♣ [37.41926,-79.78570]	1830	1455.6
749.1	♠♣{6} ♣♣♀	(0.2W) <b>27.9&lt;&lt;&lt;13.5&lt;&lt;7.3&lt;Bobblets Gap Shelter&gt;6.5&gt;&gt;13.5&gt;&gt;&gt;18.4</b> ♠ Water (spring) is located to the left of the shelter but frequently goes dry but look farther downstream if dry, ♣ privy.	♣ [37.46720,-79.70140]	1920	1448.3
755.6	♠♣{6} ♣♣♀	(200 ft E) <b>20&lt;&lt;&lt;13.8&lt;&lt;6.5&lt;Cove Mountain Shelter&gt;7&gt;&gt;11.9&gt;&gt;&gt;17.2</b> ♠ Water (stream) is located on a steep unmarked trail to left of the shelter leads (0.5) downhill, ♠ tenting, ♣ privy.	♣ [37.51171,-79.65110]	1925	1441.8
762.6	♠♣{6} ♣♣♀	Steps up to shelter. <b>20.8&lt;&lt;&lt;13.5&lt;&lt;7&lt;Bryant Ridge Shelter&gt;4.9&gt;&gt;10.2&gt;&gt;&gt;22.8</b> ♠ Water (stream) is located 25 yards in front of the shelter and also crossed on the trail to the shelter, ♣ privy. ♠ Blue blazed trail (0.1N) of shelter leads (0.5E) to VA 714.	♣ [37.53003,-79.58560]	1330	1434.8
767.5	♠♣{6} ♣♣♀	(0.1E) <b>18.4&lt;&lt;&lt;11.9&lt;&lt;4.9&lt;Cornelius Creek Shelter&gt;5.3&gt;&gt;17.9&gt;&gt;&gt;21.8</b> ♠ Water is located on trail to shelter, ♠ tenting, ♣ privy.	♣ [37.49391,-79.54720]	3145	1429.9
772.8	♠♣{6} ♣♣♀	<b>17.2&lt;&lt;&lt;10.2&lt;&lt;5.3&lt;Thunder Hill Shelter&gt;12.6&gt;&gt;16.5&gt;&gt;&gt;25.3</b> ♠ Water is a walled-in spring south on AT and unreliable during dry seasons , ♣ privy, ♠ tent sites north of shelter. ♠ Bear box.	♣ [37.52738,-79.50420]	3960	1424.6
785.4	♠♣{6} ♣♣♀	<b>22.8&lt;&lt;&lt;17.9&lt;&lt;12.6&lt;Matts Creek Shelter&gt;3.9&gt;&gt;12.7&gt;&gt;&gt;22.2</b> ♠ Water (Matts Creek) in front of the shelter, ♠ tent spaces nearby, ♣ privy. ♠ Several small swimming holes are nearby. Matts Creek Trail (2.5E) to US 501	♣ [37.59945,-79.41350]	835	1412.0
789.3	♠♣{6} ♣♣♀	(400 ft E) <b>21.8&lt;&lt;&lt;16.5&lt;&lt;3.9&lt;Johns Hollow Shelter&gt;8.8&gt;&gt;18.3&gt;&gt;&gt;23.9</b> ♠ Water (springs) are located to left and right of shelter, ♠ tenting, ♣ privy.	♣ [37.61300,-79.39210]	1020	1408.1
798.1	♠♣{6} ♣♣♀	(0.2W) <b>25.3&lt;&lt;&lt;12.7&lt;&lt;8.8&lt;Punchbowl Shelter&gt;9.5&gt;&gt;15.1&gt;&gt;&gt;25.3</b> ♠ Water (spring) is located by a tree next to the pond drainage in front and to the left of the shelter. Another source, ♠ Spring is about 50 feet down-stream from the pond outlet. ♠ tenting, ♣ privy.	♣ [37.67775,-79.33880]	2500	1399.3
807.6	♠♣{6} ♣♣♀	(50 ft E) <b>22.2&lt;&lt;&lt;18.3&lt;&lt;9.5&lt;Brown Mtn Creek Shelter&gt;5.6&gt;&gt;15.8&gt;&gt;&gt;22.4</b> ♠ Water (spring) is located in front of and uphill from, the shelter, ♠ tenting across the creek, ♣ privy.	♣ [37.70944,-79.26830]	1395	1389.8
813.2	♠♣{8} ♣♣♀	Cow Camp Gap. Old Hotel Trail leads shelter. (0.6E) <b>23.9&lt;&lt;&lt;15.1&lt;&lt;5.6&lt;Cow Camp Gap Shelter&gt;10.2&gt;&gt;16.8&gt;&gt;&gt;24.4</b> ♠ Water (stream) is located on blue blazed trail to the left of the shelter and if you have crossed a small stream then you missed the spring, ♠ camp-sites nearby, ♣ privy.	♀ ♣ [37.74782,-79.21488] ♣ [37.74661,-79.21330] ♣ [37.74447,-79.21147] ♣ [37.74522,-79.21335]	3428	1384.2
823.4	♠♣{6} ♣♣♀	(175 yds E) to Shelter. <b>25.3&lt;&lt;&lt;15.8&lt;&lt;10.2&lt;Seeley Woodworth Shelter&gt;6.6&gt;&gt;14.2&gt;&gt;&gt;20.4</b> ♠ Water (pipe spring) is located (0.1) beyond shelter downhill to right, ♠ campsites nearby, ♣ privy.	♣ [37.81893,-79.15510] ♣ [37.81794,-79.15579]	3770	1374.0
830.0	♠♣{6} ♣♣♀	(0.1E) <b>22.4&lt;&lt;&lt;16.8&lt;&lt;6.6&lt;The Priest Shelter&gt;7.6&gt;&gt;13.8&gt;&gt;&gt;29.6</b> ♠ Water (spring) is located left of the shelter, ♣ privy.	♣ [37.81775,-79.07060] ♣ [37.81764,-79.07012] ♣ [37.81775,-79.07045]	3840	1367.4
837.6	♠♣{6} ♣♣♀	(0.1W) to Shelter. Cross a creek 100 feet before the shelter. <b>24.4&lt;&lt;&lt;14.2&lt;&lt;7.6&lt;Harpers Creek Shelter&gt;6.2&gt;&gt;22&gt;&gt;&gt;34.7</b> ♠ Water (Harpers Creek) in front of shelter. ♠ Tent platforms near trail intersection with AT also places for tents behind shelter. ♣ Privy.	♣ [37.85641,-79.00120]	1800	1359.8



# 2024 Appalachian Trail Shelter listing

Updated: 2/12/2024

This is a listing of Appalachian Trail shelters  
See Legend on page 13&14

Courtesy of WhiteBlaze Pages ©, A Complete Appalachian Trail Guidebook. www.whiteblazepages.com.

NoBo Mile	Features	Description	GPS Coords	Elev	SoBo Mile
843.8	♠♠♠(6) ♠(6)♠♠♠	(300 ft W) <b>20.4&lt;&lt;&lt;13.8&lt;&lt;6.2&lt;Maupin Field Shelter&gt;15.8&gt;&gt;28.5&gt;&gt;&gt;41.5</b> ♠ Water (spring) behind the shelter, ♠ tent sites, ♠ privy. ♠ Mau-Har Trail northern intersection. Jeep road leads (1.4) to BRP.	♠[37.88488,-78.99390]	2720	1353.6
859.8	♠♠(10) ♠♠♠♠♠	<b>29.6&lt;&lt;&lt;22&lt;&lt;15.8&lt;Paul C. Wolfe Shelter&gt;12.7&gt;&gt;25.7&gt;&gt;&gt;38.9</b> ♠ Water (Mill Creek) is located 50 yards in front of shelter, ♠ privy. ♠ Waterfall with pool 100 yards. ♠ Bear pole. ♠ Swimming hole with small ♠ waterfalls just downstream.	♠[37.98543,-78.88367]	1700	1337.6
872.3	♠♠♠(6) ♠♠♠♠♠	(0.3W) <b>34.7&lt;&lt;&lt;28.5&lt;&lt;12.7&lt;Calf Mountain Shelter&gt;13&gt;&gt;26.2&gt;&gt;&gt;34.4</b> ♠ Water (pipied spring) on the access trail, ♠ tenting, ♠ privy, ♠ bear pole.	♠[38.08554,-78.78161] ♠[38.08551,-78.78680]	2700	1325.1
885.3	♠♠♠(6) ♠♠♠♠♠	(0.2E) <b>41.5&lt;&lt;&lt;25.7&lt;&lt;13&lt;Blackrock Hut&gt;13.2&gt;&gt;21.4&gt;&gt;&gt;33.8</b> ♠ Water (pipied spring) is located 10 yards in front of the shelter, ♠ tenting, ♠ privy, ♠ bear box.	♠[38.21522,-78.74369] ♠[38.21408,-78.74270]	2645	1312.1
898.5	♠♠♠(6) ♠♠♠♠♠	(0.1E) <b>38.9&lt;&lt;&lt;26.2&lt;&lt;13.2&lt;Pinefield Hut&gt;8.2&gt;&gt;20.6&gt;&gt;&gt;32.1</b> ♠ Water (spring) is located behind the shelter 50 yards and it is known to fail during dry seasons. ♠ Water is also located on Shelter side trail crosses a small stream 10 yards before reaching the shelter. ♠ tenting located past the ♠ privy, ♠ privy. ♠ Bear box.	♠[38.29098,-78.64430] ♠[38.29055,-78.64600]	2430	1298.9
906.7	♠♠♠(6) ♠(8) ♠♠♠♠♠	(0.1W) <b>34.4&lt;&lt;&lt;21.4&lt;&lt;8.2&lt;Hightop Hut&gt;12.4&gt;&gt;23.9&gt;&gt;&gt;34.8</b> ♠ To reach the spring, follow the road downhill from the shelter for about (200 ft) then follow a blue-blaze trail about (100 yds) to the right. ♠ Tenting, ♠ privy.	♠[38.33097,-78.55980] ♠[38.3313,-78.55835]	3175	1290.7
919.1	♠♠♠(7) ♠(6) ♠♠♠♠♠	(0.2E) <b>33.8&lt;&lt;&lt;20.6&lt;&lt;12.4&lt;Bearfence Mountain Hut&gt;11.5&gt;&gt;22.4&gt;&gt;&gt;26.8</b> ♠ Water (pipied spring) is located in front of the shelter, ♠ tent sites, ♠ privy.	♠[38.44444,-78.47164] ♠[38.44408,-78.47070]	3110	1278.3
930.6	♠♠♠(8) ♠(9) ♠♠♠♠♠	(0.2W) <b>32.1&lt;&lt;&lt;23.9&lt;&lt;11.5&lt;Rock Spring Hut &amp; Cabin&gt;10.9&gt;&gt;15.3&gt;&gt;&gt;28.4</b> ♠ Cabin Locked. ♠ Water is located down a steep trail in front of the hut and flows from beneath a rock, ♠ tent sites, ♠ privy.	♠[38.55229,-78.40731] ♠[38.55351,-78.40820]	3465	1266.8
941.5	♠♠♠(8) ♠♠♠♠♠	<b>34.8&lt;&lt;&lt;22.4&lt;&lt;10.9&lt;Byrds Nest #3 Hut&gt;4.4&gt;&gt;17.5&gt;&gt;&gt;28</b> ♠ Water (spring) is located (0.3) east and down the fire road, ♠ tenting, ♠ privy.	♠[38.63443,-78.32371] ♠[38.63650,-78.32016]	3290	1255.9
945.9	♠♠♠(8) ♠♠♠♠♠	(0.2E) <b>26.8&lt;&lt;&lt;15.3&lt;&lt;4.4&lt;Pass Mountain Hut&gt;13.1&gt;&gt;23.6&gt;&gt;&gt;31.7</b> ♠ Water (pipied spring) is located 15 yards behind shelter, ♠ tenting, ♠ privy, ♠ bear box and pole. ♠ Bluff Trail leads (0.2E) to shelter.	♠[38.67557,-78.32285] ♠[38.67666,-78.31895]	2690	1251.5
959.0	♠♠♠(8) ♠♠♠♠♠	<b>28.4&lt;&lt;&lt;17.5&lt;&lt;13.1&lt;Gravel Springs Hut&gt;10.5&gt;&gt;18.6&gt;&gt;&gt;24.1</b> ♠ Water (boxed spring) is located on side trail near the shelter, ♠ tent sites on a blue blazed trail, ♠ privy. A ♠ bear pole at the shelter and another up towards the tent site, also a box.	♠[38.76564,-78.23395] ♠[38.76390,-78.23363]	2480	1238.4
969.5	♠♠♠(6) ♠♠♠♠♠	(200 ft W) <b>28&lt;&lt;&lt;23.6&lt;&lt;10.5&lt;Tom Floyd Wayside&gt;8.1&gt;&gt;13.6&gt;&gt;&gt;18.1</b> ♠ Water is located (0.2) on a blue blazed trail to the right of the shelter and is not reliable, ♠ tent sites, ♠ privy, ♠ bear pole.	♠[38.85063,-78.16325] ♠[38.85038,-78.16390] ♠[38.85006,-78.16555]	1900	1227.9
977.6	♠♠♠(7) ♠♠♠♠♠	(150 ft W) to shelter. <b>31.7&lt;&lt;&lt;18.6&lt;&lt;8.1&lt;Jim and Molly Denton Shelter&gt;5.5&gt;&gt;10&gt;&gt;&gt;18.4</b> ♠ Water (spring) is located on the AT 150 feet south, lots of ♠ tenting sites, ♠ privy, ♠ solar shower, ♠ bear pole, ♠ picnic table and pavilion, horse-shoe pit.	♠[38.89008,-78.08313] ♠[38.88927,-78.08282]	1310	1219.8
983.1	♠♠♠(6) ♠♠♠♠♠	(200 ft E) <b>24.1&lt;&lt;&lt;13.6&lt;&lt;5.5&lt;Manassas Gap Shelter&gt;4.5&gt;&gt;12.9&gt;&gt;&gt;19.8</b> ♠ Water (spring) is located near the shelter on a side trail, ♠ tenting, ♠ privy, ♠ bear pole. ♠ Blue-blazed trail south of shelter leads (0.9W) to VA 638.	♠[38.93084,-78.03357] ♠[38.93073,-78.03270]	1655	1214.3
987.6	♠♠♠(4) ♠♠♠(9) ♠♠♠♠♠	(0.2E) <b>18.1&lt;&lt;&lt;10&lt;&lt;4.5&lt;Whiskey Hollow Shelter&gt;8.4&gt;&gt;15.3&gt;&gt;&gt;26.3</b> ♠ Water TREAT WATER. (Whiskey Hollow Creek) is located in front of the shelter, ♠ tenting, ♠ hammocking, ♠ privy, ♠ bear pole.	♠[38.97048,-77.99923] ♠[38.96991,-77.99700]	1230	1209.8
996.0	♠♠♠(7) ♠♠♠♠♠	(0.1W) <b>18.4&lt;&lt;&lt;12.9&lt;&lt;8.4&lt;Rod Hollow Shelter&gt;6.9&gt;&gt;17.9&gt;&gt;&gt;21.1</b> ♠ Water (spring) is located in the streams just south of the shelter, ♠ tenting, ♠ privy.	♠[39.04704,-77.94218] ♠[39.04781,-77.94440]	840	1201.4
1002.9	♠♠♠(6) ♠(2) ♠♠♠♠♠	Cross branch of Spout Run. Blue blaze 35 yards south leads east to unreliable Sawmill Spring and to continue of 90 yards to <b>19.8&lt;&lt;&lt;15.3&lt;&lt;6.9&lt;Sam Moore Shelter&gt;11&gt;&gt;14.2&gt;&gt;&gt;29.8</b> ♠ Water (Sawmill Spring) is located in front of shelter or spring to left of shelter, ♠ tenting, ♠ privy, ♠ bear pole. ♠ picnic pavilion.	♠[39.09158,-77.88692] ♠[39.09063,-77.88660]	990	1194.5
1013.9	♠♠♠(8) ♠♠♠♠♠	(0.2E) <b>26.3&lt;&lt;&lt;17.9&lt;&lt;11&lt;Blackburn Trail Center&gt;3.2&gt;&gt;19.7&gt;&gt;&gt;23.8</b> ♠ Water, ♠ tenting, ♠ privy.	♠[39.18770,-77.79780]	1650	1183.5
1017.1	♠♠♠(6) ♠♠♠♠♠	(350 ft E) to shelter. <b>21.1&lt;&lt;&lt;14.2&lt;&lt;3.2&lt;David Lesser Memorial Shelter&gt;16.5&gt;&gt;20.6&gt;&gt;&gt;25.6</b> ♠ Water (spring) is located (0.4) downhill from the shelter, ♠ tenting, ♠ privy.	♠[39.22748,-77.78012] ♠[39.22725,-77.77910] ♠[39.22384,-77.78007]	1430	1180.3
1033.0	♠♠♠(12) ♠♠♠♠♠	(100 ft E) <b>30.7&lt;&lt;&lt;19.7&lt;&lt;16.5&lt;Ed Garvey Shelter&gt;4.1&gt;&gt;9.1&gt;&gt;&gt;16.6</b> ♠ Water is located in reliable spring (0.4) at the end of a steep side trail in front of the shelter, ♠ tenting, ♠ privy.	♠[39.36001,-77.66269] ♠[39.35985,-77.66205] ♠[39.36000,-77.65803]	1100	1164.4
1037.1	♠♠♠(6) ♠♠♠♠♠	(0.25E) <b>23.8&lt;&lt;&lt;20.6&lt;&lt;4.1&lt;Crampton Gap Shelter&gt;5&gt;&gt;12.5&gt;&gt;&gt;20.7</b> ♠ Water intermittent (spring) is located (0.1) south on AT, ♠ tenting, ♠ privy.	♠[39.41087,-77.64017] ♠[39.41253,-77.63760]	1000	1160.3
1042.1	♠♠♠(5) ♠♠♠♠♠	(0.2W) <b>25.6&lt;&lt;&lt;9.1&lt;&lt;5&lt;Rocky Run Shelter&gt;7.5&gt;&gt;15.7&gt;&gt;&gt;20.6</b> ♠ Water (Rocky Run Spring) is located at old shelter a few hundred yards on blue blaze, ♠ tenting and ♠ hammocks sites, ♠ privy.	♠[39.46311,-77.62892] ♠[39.46209,-77.63077]	970	1155.3
1049.6	♠♠♠(5) ♠♠♠♠♠	(0.1W) <b>16.6&lt;&lt;&lt;12.5&lt;&lt;7.5&lt;Pine Knob Shelter&gt;8.2&gt;&gt;13.1&gt;&gt;&gt;22.7</b> ♠ Water (pipied spring) beside shelter, ♠ tenting, ♠ privy.	♠[39.54047,-77.60262] ♠[39.54250,-77.60240]	1360	1147.8
1057.8	♠♠♠(8) ♠♠♠♠♠	(150 feet W) <b>20.7&lt;&lt;&lt;15.7&lt;&lt;8.2&lt;Ensign Cowall Shelter&gt;4.9&gt;&gt;14.5&gt;&gt;&gt;18.1</b> ♠ Water (boxed spring) is located south of the shelter (0.2) on the AT. Another ♠ water source Follow the dirt access road downhill from the privy, pipied spring is on the left after about 100 yards. ♠ tenting, ♠ privy.	♠[39.63093,-77.55592] ♠[39.63053,-77.55678]	1430	1139.6



# 2024 Appalachian Trail Shelter listing

Updated: 2/12/2024

This is a listing of Appalachian Trail shelters  
See Legend on page 13&14

Courtesy of WhiteBlaze Pages ©, A Complete Appalachian Trail Guidebook. www.whiteblazepages.com.

NoBo Mile	Features	Description	GPS Coords	Elev	SoBo Mile
1062.7	♣♣♣♣♣♣ ♣♣♣♣♣♣ ♣♣♣♣♣♣	(0.1W) <b>20.6&lt;&lt;&lt;&lt;13.1&lt;&lt;&lt;4.9&lt;Raven Rock Shelter&gt;9.6&gt;&gt;&gt;13.2&gt;&gt;&gt;19.8</b> ♣ Water (spring) is located (0.3) east of the AT on a clearly marked blue blaze trail, ♣ tenting, ♣ privy, ♣ bear cables. ♣ If you continue (0.15) past the spring (blazes painted over) you'll find the Devils Racecourse boulder field with interesting water noises beneath	♣ [39.67302,-77.52837] ♣ [39.67327,-77.52949]	1480	1134.7
1072.3	♣♣♣♣♣♣ ♣♣♣♣♣♣ ♣♣♣♣♣♣	<b>22.7&lt;&lt;&lt;&lt;14.5&lt;&lt;&lt;9.6&lt;Deer Lick Shelters&gt;3.6&gt;&gt;&gt;10.2&gt;&gt;&gt;15.8</b> (two shelters hold four hikers each), ♣ water (spring) (0.25) on a blue blazed trail to the east of the shelter, ♣ tenting, ♣ privy.	♣ [39.76621,-77.48512] ♣ [39.76618,-77.48520] ♣ [39.76489,-77.48090]	1420	1125.1
1075.9	♣♣♣♣♣♣ ♣♣♣♣♣♣ ♣♣♣♣♣♣	(150 ft E) <b>18.1&lt;&lt;&lt;&lt;13.2&lt;&lt;&lt;3.6&lt;Tumbling Run Shelters&gt;6.6&gt;&gt;&gt;12.2&gt;&gt;&gt;19.6</b> (two shelters hold four hikers each), ♣ Water is located 100 yards to the west of the shelter on blue-blazed trail on the other side of AT. ♣ Tenting, ♣ privy.	♣ [39.80431,-77.47820] ♣ [39.80500,-77.47830] ♣ [39.80489,-77.47933]	1120	1121.5
1082.5	♣♣♣♣♣♣ ♣♣♣♣♣♣ ♣♣♣♣♣♣	(0.2E) <b>19.8&lt;&lt;&lt;&lt;10.2&lt;&lt;&lt;6.6&lt;Rocky Mountain Shelters&gt;5.6&gt;&gt;&gt;13&gt;&gt;&gt;19.2</b> (two shelters hold four hikers each), ♣ Water (piped spring) is located (0.2) on blue blaze side trail to road and then right 75 yards. ♣ tenting, ♣ bear box, ♣ privy.	♣ [39.86913,-77.50193] ♣ [39.86856,-77.50090]	1520	1114.9
1088.1	♣♣♣♣♣♣ ♣♣♣♣♣♣ ♣♣♣♣♣♣	<b>15.8&lt;&lt;&lt;&lt;12.2&lt;&lt;&lt;5.6&lt;Quarry Gap Shelters&gt;7.4&gt;&gt;&gt;13.6&gt;&gt;&gt;24.5</b> (two shelters hold four hikers each), ♣ Water is located 10 yards in front of the shelter, ♣ tenting, ♣ privy.	♣ [39.93196,-77.48646]	1363	1109.3
1095.5	♣♣♣♣♣♣ ♣♣♣♣♣♣ ♣♣♣♣♣♣	<b>19.6&lt;&lt;&lt;&lt;13&lt;&lt;&lt;7.4&lt;Birch Run Shelter&gt;6.2&gt;&gt;&gt;17.1&gt;&gt;&gt;25.2</b> ♣ Water (spring) is located 30 yards in front of the shelter, ♣ tenting, ♣ bear box, ♣ privy.	♣ [39.98510,-77.41948]	1795	1101.9
1101.7	♣♣♣♣♣♣ ♣♣♣♣♣♣ ♣♣♣♣♣♣	<b>19.2&lt;&lt;&lt;&lt;13.6&lt;&lt;&lt;6.2&lt;Toms Run Shelter&gt;10.9&gt;&gt;&gt;19&gt;&gt;&gt;37.2</b> ♣ Water (spring) is located near old chimney, ♣ dining pavilion, numerous ♣ tent pads, ♣ privy. ♣ Sunset Rocks Trail rejoins AT (1.9E).	♣ [40.03366,-77.35678]	1300	1095.7
1112.6	♣♣♣♣♣♣ ♣♣♣♣♣♣ ♣♣♣♣♣♣	Tagg Run. (0.2E) <b>24.5&lt;&lt;&lt;&lt;17.1&lt;&lt;&lt;10.9&lt;James Fry Shelter&gt;8.1&gt;&gt;&gt;26.3&gt;&gt;&gt;33.6</b> Also referred to as <b>Tagg Run Shelter</b> . ♣ Water is located (0.1) south of the AT on a blue blaze, and also (100 yds) north on AT. ♣ tenting, ♣ privy.	♣ [40.066306,-77.20724] ♣ [40.06296,-77.20640] ♣ [40.06680,-77.20843]	805	1084.8
1120.7	♣♣♣♣♣♣ ♣♣♣♣♣♣ ♣♣♣♣♣♣	(580 ft E) <b>25.2&lt;&lt;&lt;&lt;19&lt;&lt;&lt;8.1&lt;Alec Kennedy Shelter&gt;18.2&gt;&gt;&gt;25.5&gt;&gt;&gt;33.8</b> ♣ Water (spring) is located on a side trail behind the shelter but is known to go dry, ♣ bear box, ♣ privy.	♣ [40.11375,-77.10451] ♣ [40.11180,-77.10423] ♣ [40.11046,-77.10517]	850	1076.7
1138.9	♣♣♣♣♣♣ ♣♣♣♣♣♣ ♣♣♣♣♣♣	(0.1E) <b>37.2&lt;&lt;&lt;&lt;26.3&lt;&lt;&lt;18.2&lt;Darlington Shelter&gt;7.3&gt;&gt;&gt;15.6&gt;&gt;&gt;22.3</b> ♣ Water (spring) is located (0.2) on a blue blazed trail in front of the shelter but is unreliable, lots of ♣ tenting, ♣ privy.	♣ [40.30203,-77.08686]	1250	1058.5
1146.2	♣♣♣♣♣♣ ♣♣♣♣♣♣ ♣♣♣♣♣♣	(0.2E) <b>33.6&lt;&lt;&lt;&lt;25.5&lt;&lt;&lt;7.3&lt;Cove Mountain Shelter&gt;8.3&gt;&gt;&gt;15&gt;&gt;&gt;33</b> ♣ Water (spring) is located 125 yards away on a steeply graded trail near the shelter, ♣ privy.	♣ [40.36365,-77.06736]	1200	1051.2
1154.5	♣♣♣♣♣♣ ♣♣♣♣♣♣ ♣♣♣♣♣♣	(300 ft E) <b>33.8&lt;&lt;&lt;&lt;15.6&lt;&lt;&lt;8.3&lt;Clarks Ferry Shelter&gt;6.7&gt;&gt;&gt;24.7&gt;&gt;&gt;38.1</b> ♣ Water (pipe spring) 0.1 beyond shelter, ♣ privy.	♣ [40.39226,-76.99383]	1260	1042.9
1161.2	♣♣♣♣♣♣ ♣♣♣♣♣♣ ♣♣♣♣♣♣	(128FT W) <b>22.3&lt;&lt;&lt;&lt;15&lt;&lt;&lt;6.7&lt;Peters Mountain Shelter&gt;18&gt;&gt;&gt;31.4&gt;&gt;&gt;35.5</b> ♣ Water is located (0.3) down a steep blue blazed trail of almost 300 rock steps in front of shelter, ♣ bear box, ♣ privy.	♣ [40.42571,-76.87941]	970	1036.2
1179.2	♣♣♣♣♣♣ ♣♣♣♣♣♣ ♣♣♣♣♣♣	(0.2E) <b>33&lt;&lt;&lt;&lt;24.7&lt;&lt;&lt;18&lt;Rausch Gap Shelter&gt;13.4&gt;&gt;&gt;17.5&gt;&gt;&gt;32.4</b> ♣ Water (spring) next to the shelter, ♣ tenting, ♣ privy.	♣ [40.50157,-76.60014] ♣ [40.49863,-76.60016]	980	1018.2
1192.6	♣♣♣♣♣♣ ♣♣♣♣♣♣ ♣♣♣♣♣♣	Blue Mountain Spring. ♣ Water is located 200 yards west on a blue blazed trail off the AT. (0.12E) <b>38.1&lt;&lt;&lt;&lt;31.4&lt;&lt;&lt;13.4&lt;William Penn Shelter&gt;4.1&gt;&gt;&gt;19&gt;&gt;&gt;33.7</b> ♣ privy, ♣ tenting across AT from shelter. ♣ Spring is located across AT from shelter about 700 ft on side trail.	♣ [40.49560,-76.41440] ♣ [40.49787,-76.41618]	1300	1004.8
1196.7	♣♣♣♣♣♣ ♣♣♣♣♣♣ ♣♣♣♣♣♣	Cross <b>PA. 501</b> . (0.1W) <b>35.5&lt;&lt;&lt;&lt;17.5&lt;&lt;&lt;4.1&lt;501 Shelter&gt;14.9&gt;&gt;&gt;29.6&gt;&gt;&gt;38.7</b> Water for shelter is available at faucet next to house. ♣ Tenting, ♣ privy, ♣ solar shower. No smoking no alcoholic beverages allowed in shelter. ♣ Pets allowed but must be leashed. Some Pine Grove ♣ restaurants might deliver here.	♣ [40.51256,-76.34421] ♣ [40.51320,-76.34640] ♣ [40.51255,-76.34463]	1460	1000.7
1211.6	♣♣♣♣♣♣ ♣♣♣♣♣♣ ♣♣♣♣♣♣	(0.2E) Blue blaze trail leads to water (Yeich Spring). (0.3E) <b>32.4&lt;&lt;&lt;&lt;19&lt;&lt;&lt;14.9&lt;Eagles Nest Shelter&gt;14.7&gt;&gt;&gt;23.8&gt;&gt;&gt;31.2</b> ♣ spring on trail to shelter, ♣ tenting, ♣ privy.	♣ [40.55050,-76.14753] ♣ [40.54938,-76.15243]	1510	985.8
1226.3	♣♣♣♣♣♣ ♣♣♣♣♣♣ ♣♣♣♣♣♣	(500 ft W) <b>33.7&lt;&lt;&lt;&lt;29.6&lt;&lt;&lt;14.7&lt;Windsor Furnace Shelter&gt;9.1&gt;&gt;&gt;16.5&gt;&gt;&gt;26.5</b> ♣ Water (creek) is located south of the shelter, ♣ privy.	♣ [40.59028,-75.94230]	940	971.1
1235.4	♣♣♣♣♣♣ ♣♣♣♣♣♣ ♣♣♣♣♣♣	Cross Hawk Mountain Road (0.2E) <b>38.7&lt;&lt;&lt;&lt;23.8&lt;&lt;&lt;9.1&lt;Eckville Shelter&gt;7.4&gt;&gt;&gt;17.4&gt;&gt;&gt;24.9</b> ♣ Water (spigot) is located at the back of the caretaker's house, ♣ tent sites, ♣ flush toilet, ♣ solar shower. ♣ Charging station. Open year round.	♣ [40.63379,-75.96079] ♣ [40.63366,-75.95788] ♣ [40.63403,-75.95773]	600	962.0
1242.8	♣♣♣♣♣♣ ♣♣♣♣♣♣ ♣♣♣♣♣♣	(30 yds E) to shelter. ♣♣♣♣♣♣ <b>31.2&lt;&lt;&lt;&lt;16.5&lt;&lt;&lt;7.4&lt;Allentown Hiking Club Shelter&gt;10&gt;&gt;&gt;17.5&gt;&gt;&gt;34.3</b> ♣ unreliable water (spring) is located (0.2) downhill in front of shelter and if dry, continue downhill (0.1) to second spring, ♣ tenting, ♣ privy.	♣ [40.68308,-75.87388]	1350	954.6
1252.8	♣♣♣♣♣♣ ♣♣♣♣♣♣ ♣♣♣♣♣♣	<b>26.5&lt;&lt;&lt;&lt;17.4&lt;&lt;&lt;10&lt;Bake Oven Knob Shelter&gt;7.5&gt;&gt;&gt;24.3&gt;&gt;&gt;38</b> ♣ Water is located at trail in front of shelter leads downhill to multiple water sources and more reliable farther down but all sources are unreliable in dry weather, ♣ privy. ♣ Campsites are located south side below the AT.	♣ [40.75411,-75.72740]	1380	944.6
1260.3	♣♣♣♣♣♣ ♣♣♣♣♣♣ ♣♣♣♣♣♣	<b>24.9&lt;&lt;&lt;&lt;17.5&lt;&lt;&lt;7.5&lt;George W. Outerbridge Shelter&gt;16.8&gt;&gt;&gt;30.5&gt;&gt;&gt;61.8</b> ♣ Water (piped spring) is located north 150 yards on the AT north of the shelter. <b>The surrounding area suffers from heavy-metal contamination from the zinc plant at Palmerton.</b>	♣ [40.78251,-75.61798]	1000	937.1
1277.3	♣♣♣♣♣♣ ♣♣♣♣♣♣ ♣♣♣♣♣♣	(0.14E) on Katellen Trail to shelter. <b>34.3&lt;&lt;&lt;&lt;24.3&lt;&lt;&lt;16.8&lt;Leroy A. Smith Shelter&gt;13.7&gt;&gt;&gt;45&gt;&gt;&gt;51.7</b> ♣ Water is located along the blue blazed trail to shelter and another source (0.2) and (0.5) farther down the trail (this spring is reliable), ♣ tenting, ♣ privy. Katellen Trail leads (0.9E) to trailhead ♣ parking.	♣ [40.83940,-75.35940] ♣ [40.83062,-75.35638]	1410	920.1
1291.0	♣♣♣♣♣♣ ♣♣♣♣♣♣ ♣♣♣♣♣♣	<b>38&lt;&lt;&lt;&lt;30.5&lt;&lt;&lt;13.7&lt;Kirkridge Shelter&gt;31.3&gt;&gt;&gt;38&gt;&gt;&gt;43.8</b> ♣ Water is located on outside tap to rear of shelter before the Kirkridge Retreat facility parking lot, ♣ privy. ♣ Views.	♣ [40.93675,-75.18643]	1500	906.4





# 2024 Appalachian Trail Shelter listing

Updated: 2/12/2024

This is a listing of Appalachian Trail shelters

See Legend on page 13&14

Courtesy of WhiteBlaze Pages ©, A Complete Appalachian Trail Guidebook. www.whiteblazepages.com.

NoBo Mile	Features	Description	GPS Coords	Elev	SoBo Mile
1322.3	♣(8) ♣(♀) ♣(♂)	(900 ft W) <b>61.8</b> <<<< <b>45</b> << <b>31.3</b> < <b>Brink Shelter</b> > <b>6.7</b> >> <b>12.5</b> >>> <b>15.1</b> ♣ Water (spring) is located across the road 100 yards northeast of the shelter, ♣ privy, ♣ bear box. ♣ Water is easier to get to if you walk past the shelter to gate, turn right, and follow to stream. ♣ [41.15320,-74.83820] ♣ [41.15392,-74.83724] ♣ [41.15366,-74.83865]	1110	875.1	
1329.0	♣(8) ♣(♀) ♣(♂)	(0.1W) <b>51.7</b> <<<< <b>38</b> << <b>6.7</b> < <b>Gren Anderson Shelter</b> > <b>5.8</b> >> <b>8.4</b> >>> <b>13</b> ♣ Water (spring) is located downhill and to the left of shelter 70 yards, privy. Stony Brook trail is brown blazed west (0.3) to Sunrise Mountain Road and continues on (1.0) to Stony Lake. ♣ [41.19938,-74.75310]	1320	868.4	
1334.8	♣(8) ♣(♀) ♣(♂)	<b>43.8</b> <<<< <b>12.5</b> << <b>5.8</b> < <b>Mashapacong Shelter</b> > <b>2.6</b> >> <b>7.2</b> >>> <b>19.6</b> ♣ <b>NO WATER HERE</b> , ♣ privy, ♣ bear box. ♣ [41.25216,-74.68638]	1425	862.6	
1337.4	♣(6) ♣(♀) ♣(♂)	Dutch Rock with views. (0.4E) <b>15.1</b> <<<< <b>8.4</b> << <b>2.6</b> < <b>Rutherford Shelter</b> > <b>4.6</b> >> <b>17</b> >>> <b>28.5</b> ♣ Spring 100 yards before shelter on connecting trail. Slow stream. ♣ Tenting, ♣ privy, ♣ bear box. ♣ [41.27751,-74.67815] ♣ [41.27799,-74.67862] ♣ [41.27737,-74.67807]	1345	860.0	
1342.0	♣(8) ♣(♀) ♣(♂)	(0.1E) <b>13</b> <<<< <b>7.2</b> << <b>4.6</b> < <b>High Point Shelter</b> > <b>12.4</b> >> <b>23.9</b> >>> <b>36.1</b> ♣ streams on both sides of shelter are known to dry up at times, ♣ privy, ♣ bear box. ♣ [41.31573,-74.65732]	1280	855.4	
1354.4	♣(6) ♣(♀) ♣(♂)	(0.1W) <b>19.6</b> <<<< <b>17.0</b> << <b>12.4</b> < <b>Pochuck Mountain Shelter</b> > <b>11.5</b> >> <b>23.7</b> >>> <b>38.2</b> ♣ Water is available at a spigot on the north side of a vacant white house at the foot of Pochuck Mountain (0.5) south on Lake Wallkill Road(Liberty Corners Road). ♣ Tenting, ♣ privy, ♣ bear box. ♣ [41.27124,-74.51531]	840	843.0	
1365.9	♣(6) ♣(♀) ♣(♂)	(0.1W) <b>28.5</b> <<<< <b>23.9</b> << <b>11.5</b> < <b>Wawayanda Shelter</b> > <b>12.2</b> >> <b>26.7</b> >>> <b>32.0</b> ♣ privy, ♣ water is available at the park office which can be reached by going north on the AT (0.1) and east (0.2) on Hoeferlin Trail. ♣ Privy, ♣ bear box. ♣ [41.20226,-74.39811]	1200	831.5	
1378.1	♣(8) ♣(3) ♣(♀) ♣(♂)	(600 ft W) <b>36.1</b> <<<< <b>23.7</b> << <b>12.2</b> < <b>Wildcat Shelter</b> > <b>14.5</b> >> <b>19.8</b> >>> <b>19.8</b> ♣ Water (spring) is located 75 yards downhill and left from the shelter, ♣ tenting, ♣ privy, ♣ bear box. ♣ [41.26835,-74.26830]	1180	819.3	
1392.6	♣(8) ♣(♀) ♣(♂)	(350 ft E) <b>38.2</b> <<<< <b>26.7</b> << <b>14.5</b> < <b>Fingerboard Shelter</b> > <b>5.3</b> >> <b>5.3</b> >>> <b>41.7</b> ♣ Water (spring) is located downhill to left but is unreliable. ♣ Plenty of tent sites. ♣ <b>NO PRIVY</b> . ♣ Bear cables. (0.5E) on Hurst Trail to water from a spigot. ♣ [41.26331,-74.10405]	1300	804.8	
1397.9	♣(8) ♣(♀) ♣(♂)	<b>32.0</b> <<<< <b>19.8</b> << <b>5.3</b> < <b>William Brien Memorial Shelter</b> > <b>5.3</b> >> <b>36.4</b> >>> <b>45.4</b> ♣ Water is located at a unreliable spring-fed well 80 yards down blue blazed trail to right of shelter. ♣ Tenting. ♣ <b>NO PRIVY</b> ♣ [41.27970,-74.05990]	1070	799.5	
1403.2	♣(8) ♣(♀) ♣(♂)	NOBO hikers head left. SOBO head right onto Timp-Torne Trail (T-T). (0.6E) <b>23.2</b> <<<< <b>8.5</b> << <b>3.4</b> < <b>West Mountain Shelter</b> > <b>31.9</b> >> <b>40.9</b> >>> <b>48.7</b> ♣ <b>NO WATER</b> , ♣ <b>NO PRIVY</b> . Views of Hudson River and NYC. ♣ [41.29559,-74.01723] ♣ [41.28239,-74.00921]	1240	794.2	
1429.5	♣(6) ♣(♀) ♣(♂)	(0.6E) <b>Raymond Torrey Memorial Shelter</b> ♣ [41.47443,-73.82188]	957	767.9	
1434.5	♣(6) ♣(♀) ♣(♂)	(60 ft E) <b>41.7</b> <<<< <b>36.4</b> << <b>31.1</b> < <b>RPH Shelter</b> > <b>9.0</b> >> <b>16.8</b> >>> <b>25.6</b> ♣ Water is a hand pump, ♣ tenting, ♣ privy, ♣ trash can. (300FT N) on AT to <b>Hortontown Road</b> . ♣ [41.51448,-73.79246] ♣ [41.51407,-73.79171] ♣ [41.51423,-73.79121]	370	762.9	
1443.5	♣(6) ♣(♀) ♣(♂)	(75 ft E) <b>45.4</b> <<<< <b>40.1</b> << <b>9.0</b> < <b>Morgan Stewart Shelter</b> > <b>7.8</b> >> <b>16.6</b> >>> <b>20.6</b> ♣ Water is a well with a pump located downhill and in front of the shelter, ♣ tenting, ♣ privy. ♣ [41.56458,-73.69177]	1285	753.9	
1451.3	♣(6) ♣(♀) ♣(♂)	(0.1E) <b>47.9</b> <<<< <b>16.8</b> << <b>7.8</b> < <b>Telephone Pioneers Shelter</b> > <b>8.8</b> >> <b>12.8</b> >>> <b>21.6</b> ♣ Trail crosses stream, if dry go (0.7) north at the Champion residence on Country Road 20, ♣ tenting, ♣ privy. ♣ [41.60426,-73.61930]	910	746.1	
1460.1	♣(6) ♣(♀) ♣(♂)	<b>25.6</b> <<<< <b>16.6</b> << <b>8.8</b> < <b>Wiley Shelter</b> > <b>4.0</b> >> <b>12.8</b> >>> <b>20.1</b> ♣ Water is located at pump on trail (0.1) north of the shelter on the AT beyond tent platform, ♣ tenting, ♣ privy. ♣ [41.63786,-73.53240]	740	737.3	
1464.1	♣(8) ♣(♀) ♣(♂)	(0.1E) <b>20.6</b> <<<< <b>12.8</b> << <b>4.0</b> < <b>Ten Mile River Shelter</b> > <b>8.8</b> >> <b>16.1</b> >>> <b>26.1</b> ♣ tenting, ♣ privy, ♣ bear box. ♣ <b>Under no circumstance should anyone attempt to treat and drink water from either river. ♣ No fires permitted.</b> ♣ [41.66519,-73.50971]	290	733.3	
1472.9	♣(6) ♣(♀) ♣(♂)	(200 ft W) <b>21.6</b> <<<< <b>12.8</b> << <b>8.8</b> < <b>Mt. Algo Shelter</b> > <b>7.3</b> >> <b>17.3</b> >>> <b>30.0</b> ♣ Water is located on the blue blaze trail leading to shelter, 15 yards in front of shelter, ♣ tenting, ♣ privy, ♣ bear box. ♣ <b>No fires permitted.</b> ♣ [41.73165,-73.49670]	655	724.5	
1480.4	♣(6) ♣(♀) ♣(♂)	(237 ft E) to shelter. ♣ <b>20.1</b> <<<< <b>16.1</b> << <b>7.3</b> < <b>Stewart Hollow Brook Shelter</b> > <b>10.0</b> >> <b>22.7</b> >>> <b>30.1</b> ♣ Water (Stewart Hollow Brook) is located 50 feet south of trail to shelter, ♣ tenting, ♣ privy, ♣ bear box. ♣ <b>No fires permitted.</b> ♣ [41.77930,-73.41856]	400	717.0	
1490.4	♣(6) ♣(♀) ♣(♂)	(285 ft W) to shelter. ♣ <b>26.1</b> <<<< <b>17.3</b> << <b>10.0</b> < <b>Pine Swamp Brook Shelter</b> > <b>12.7</b> >> <b>20.1</b> >>> <b>21.3</b> ♣ Water is located on the blue-blazed trail, ♣ tenting, ♣ privy, ♣ bear box. ♣ <b>No fires permitted.</b> ♣ [41.88163,-73.39210]	1075	707.0	
1503.1	♣(6) ♣(♀) ♣(♂)	(0.5W) <b>30.0</b> <<<< <b>22.7</b> << <b>12.7</b> < <b>Limestone Spring Shelter</b> > <b>7.4</b> >> <b>8.6</b> >>> <b>16.9</b> ♣ Water is behind shelter, ♣ tenting, ♣ privy, ♣ bear box. ♣ <b>No fires permitted.</b> ♣ [41.98055,-73.39264] ♣ [41.97513,-73.39230]	980	694.3	
1510.5	♣(6) ♣(♀) ♣(♂)	(350 ft E) to shelter. ♣ <b>30.1</b> <<<< <b>20.1</b> << <b>7.4</b> < <b>Riga Shelter and Camping Area</b> > <b>1.2</b> >> <b>9.5</b> >>> <b>9.6</b> ♣ Water (spring) is located on a blue blazed trail to the left of the clearing on the AT, ♣ tenting, ♣ privy, ♣ bear box. ♣ <b>No fires permitted.</b> Views. ♣ [42.01561,-73.45190]	1610	686.9	
1511.7	♣(6) ♣(♀) ♣(♂)	<b>21.3</b> <<<< <b>8.6</b> << <b>1.2</b> < <b>Brassie Brook Shelter and Camping</b> > <b>8.3</b> >> <b>8.4</b> >>> <b>22.7</b> ♣ Water (stream) is located on the AT 50 feet north of the side trail to the shelter, ♣ tenting, ♣ privy, ♣ bear box. ♣ Limited hammocking. ♣ <b>No fires permitted.</b> ♣ [42.02877,-73.45382] ♣ [42.02838,-73.45330]	1705	685.7	
1520.0	♣(10) ♣(♀) ♣(♂)	(0.1E) <b>16.9</b> <<<< <b>9.5</b> << <b>8.3</b> < <b>The Hemlocks Shelter</b> > <b>0.1</b> >> <b>14.4</b> >>> <b>19.8</b> ♣ Water is located on the blue blazed access trail, ♣ privy. ♣ [42.10990,-73.42900]	1880	677.4	



# 2024 Appalachian Trail Shelter listing

Updated: 2/12/2024

This is a listing of Appalachian Trail shelters  
See Legend on page 13&14

Courtesy of WhiteBlaze Pages ©, A Complete Appalachian Trail Guidebook. www.whiteblazepages.com.

NoBo Mile	Features	Description	GPS Coords	Elev	SoBo Mile
1520.1	♣♣{4} ♣ ♣♣♣♣	(0.1E) <b>9.6&lt;&lt;&lt;8.4&lt;&lt;0.1&lt;Glen Brook Shelter&gt;14.3&gt;&gt;19.7&gt;&gt;&gt;21.4</b> ♣ Water (stream) is located in front of and downhill from the shelter, ♣ 2 tent platforms and extensive tenting area, ♣ privy. ♣ [42.11113,-73.42830]		1885	677.3
1534.4	♣♣♣♣ ♣♣♣♣ ♣♣♣♣	(141FT E) <b>22.7&lt;&lt;&lt;14.4&lt;&lt;14.3&lt;Tom Leonard Shelter&gt;5.4&gt;&gt;7.1&gt;&gt;&gt;21.1</b> ♣ Water (stream) is located (0.2) down a ravine on a blue blazed trail to the left of the shelter, ♣ campsite overlooking ravine north of shelter, ♣ privy, ♣ bear box, ♣ view.		1540	663.0
1539.8	♣♣♣♣ ♣♣♣♣ ♣♣♣♣	<b>19.8&lt;&lt;&lt;19.7&lt;&lt;5.4&lt;Mt. Wilcox South Shelter&gt;1.7&gt;&gt;15.7&gt;&gt;&gt;24.7</b> Two shelters located here. Old shelter (0.1E), New shelter (0.2E). ♣ Water (spring) is crossed en-route to the shelters, ♣ tenting, ♣ privy, ♣ bear box. New: ♣ [42.20723,-73.26731] Old: ♣ [42.20775,-73.26821]		1720	657.6
1541.5	♣♣♣♣ ♣♣♣♣	(0.2E) <b>21.4&lt;&lt;&lt;7.1&lt;&lt;1.7&lt;Mt. Wilcox North Shelter&gt;14.0&gt;&gt;23.0&gt;&gt;&gt;31.8</b> ♣ Water is located in front of shelter, ♣ privy. ♣ [42.22110,-73.25020]		2100	655.9
1555.5	♣♣♣♣ ♣♣♣♣ ♣♣♣♣	(0.5W) <b>21.1&lt;&lt;&lt;15.7&lt;&lt;14.0&lt;Upper Goose Pond Cabin&gt;9.0&gt;&gt;17.8&gt;&gt;&gt;34.5</b> Open daily mid May - mid Oct. ♣ AT Passport location. Cabin offers bunks, fireplace, covered porch. Cabin may be full during peak season. ♣ Tenting platforms, ♣ privy, ♣ bear box, ♣ swimming and ♣ canoeing. During the summer, the resident volunteer caretaker brings water by canoe from a spring across the pond; otherwise, the pond is the water source. No fee is charged for staying at this site but donations are appreciated. <b>No Alcohol.</b> Campsites open year round. ♣ [42.28806,-73.17311] ♣ [42.28865,-73.18130]		1480	641.9
1564.5	♣♣♣♣ ♣♣♣♣	(45FT W) <b>24.7&lt;&lt;&lt;23.0&lt;&lt;9.0&lt;October Mountain Shelter&gt;8.8&gt;&gt;25.5&gt;&gt;&gt;32.1</b> ♣ Water (stream) is located south of the shelter on the AT, ♣ tenting, ♣ privy, ♣ bear cables. ♣ [42.35486,-73.15450]		1950	632.9
1573.3	♣♣♣♣ ♣♣♣♣	(0.2E) <b>31.8&lt;&lt;&lt;17.8&lt;&lt;8.8&lt;Kay Wood Shelter&gt;16.7&gt;&gt;23.3&gt;&gt;&gt;35.7</b> ♣ Water is located on a blue blazed trail to the left of the shelter, ♣ privy, ♣ bear box. ♣ [42.45213,-73.16163]		1860	624.1
1590.0	♣♣♣♣ ♣♣♣♣	(0.2E) <b>34.5&lt;&lt;&lt;25.5&lt;&lt;16.7&lt;Mark Noepel Shelter&gt;6.6&gt;&gt;19.0&gt;&gt;&gt;23.7</b> ♣ Water (stream) is located on a blue blazed trail to the right of the shelter, ♣ tenting platforms, ♣ privy, fire pit. ♣ [42.60863,-73.18420]		2750	607.4
1596.6	♣♣♣♣ ♣♣♣♣	(0.3W) <b>32.1&lt;&lt;&lt;23.3&lt;&lt;6.6&lt;Wilbur Clearing Shelter&gt;12.4&gt;&gt;17.1&gt;&gt;&gt;23.0</b> ♣ Water (stream) is located to the right of the shelter but is unreliable at times, ♣ tenting, ♣ privy, ♣ bear box. ♣ [42.66972,-73.17179] ♣ [42.66781,-73.17013]		2300	600.8
1609.0	♣♣♣♣ ♣♣♣♣ ♣♣♣♣	(0.1E) <b>35.7&lt;&lt;&lt;19.0&lt;&lt;12.4&lt;Seth Warner Shelter&gt;4.7&gt;&gt;10.6&gt;&gt;&gt;19.1</b> ♣ The new Seth Warner Shelter was started in the fall of 2022 but was not completed. It should be completed in spring of 2023. ♣ Water is a bit further down the trail from the shelter, ♣ tenting available, ♣ hammocking, ♣ molding privy. <b>These coordinates are a rough guess for now.</b> ♣ [?????] ♣ [42.79977,-73.11994]		2820	588.4
1613.7	♣♣♣♣ ♣♣♣♣	<b>23.7&lt;&lt;&lt;17.1&lt;&lt;4.7&lt;Congdon Shelter&gt;5.9&gt;&gt;14.4&gt;&gt;&gt;18.7</b> ♣ Water (brook) is located in front of the shelter, ♣ tenting, ♣ privy. ♣ [42.84807,-73.10993]		2060	583.7
1619.6	♣♣♣♣ ♣♣♣♣	Cross brook, spur trail leads 100 yards to shelter. <b>23.0&lt;&lt;&lt;10.6&lt;&lt;5.9&lt;Melville Nauheim Shelter&gt;8.5&gt;&gt;12.8&gt;&gt;&gt;17.4</b> ♣ Water (stream) is located north of trail to shelter, ♣ privy. ♣ [42.88798,-73.09650] ♣ [42.88782,-73.09507]		2330	577.8
1628.1	♣♣♣♣ ♣♣♣♣ ♣♣♣♣	<b>19.1&lt;&lt;&lt;14.4&lt;&lt;8.5&lt;Goddard Shelter&gt;4.3&gt;&gt;8.9&gt;&gt;&gt;19.3</b> ♣ Water (spring) is located 40 feet south on the AT, ♣ tent above the shelter and to the west, ♣ privy, ♣ bear box. <b>♣ NO TENTING east of the trail.</b> ♣ Junction with West Ridge Trail close by, leads west. ♣ [42.97413,-73.07260]		3540	569.3
1632.4	♣♣♣♣ ♣♣♣♣ ♣♣♣♣	(200 ft E) to shelter. <b>18.7&lt;&lt;&lt;12.8&lt;&lt;4.3&lt;Kid Gore Shelter and Tent sites&gt;4.6&gt;&gt;15.0&gt;&gt;&gt;19.9</b> ♣ Spring 300 feet from shelter also water in brook is located near Caughnawaga, ♣ Caughnawaga Tent sites, ♣ privy, ♣ {3} bear boxes. ♣ [43.01303,-73.04160]		2795	565.0
1637.0	♣♣♣♣ ♣♣♣♣	<b>17.4&lt;&lt;&lt;8.9&lt;&lt;4.6&lt;Story Spring Shelter&gt;10.4&gt;&gt;15.3&gt;&gt;&gt;18.3</b> ♣ Water (spring) is located 50 yards north on AT, ♣ tenting, ♣ bear box, ♣ privy. ♣ [43.05053,-73.01300]		2810	560.4
1647.4	♣♣♣♣ ♣♣♣♣ ♣♣♣♣	(0.2W) on Stratton Pond Trail leads to shelter. <b>19.3&lt;&lt;&lt;15.0&lt;&lt;10.4&lt;Stratton Pond Shelter&gt;4.9&gt;&gt;7.9&gt;&gt;&gt;12.7</b> Plenty of ♣ tenting, ♣ water, ♣ bear box, ♣ privy. \$ Overnight/caretaker fee. <b>♣ Camping is not permitted here at shelter, NO FIRES.</b> ♣ 43.10214,-72.96236 ♣ [43.10049,-72.96411]		2565	550.0
1652.3	♣♣♣♣ ♣♣♣♣	Branch Pond Trail (0.5W) to shelter. <b>19.9&lt;&lt;&lt;15.3&lt;&lt;4.9&lt;William B. Douglas Shelter&gt;3.0&gt;&gt;7.8&gt;&gt;&gt;15.9</b> ♣ Water (spring) is located south of the shelter, ♣ privy. 100 feet after the side trail to the shelter you Cross brook on AT. ♣ [43.15031,-72.99165] ♣ [43.14450,-72.99140]		2210	545.1
1655.3	♣♣♣♣ ♣♣♣♣	(0.1W) <b>18.3&lt;&lt;&lt;7.9&lt;&lt;3.0&lt;Spruce Peak Shelter&gt;4.8&gt;&gt;12.9&gt;&gt;&gt;17.6</b> ♣ Water (piped boxed spring) is located 100 feet to the right of the shelter, ♣ tenting, ♣ privy. ♣ [43.17944,-72.99411] ♣ [43.17860,-72.99570]		2180	542.1
1660.1	♣♣♣♣ ♣♣♣♣	(300 ft E) <b>12.7&lt;&lt;&lt;7.8&lt;&lt;4.8&lt;Bromley Shelter&gt;8.1&gt;&gt;12.8&gt;&gt;&gt;14.3</b> ♣ Water (brook) is located at the terminus of the spur trail, ♣ privy. ♣ Tenting is (0.1N) on the AT see next entry. ♣ [43.22237,-72.95047]		2560	537.3
1668.2	♣♣♣♣ ♣♣♣♣ ♣♣♣♣	<b>15.9&lt;&lt;&lt;12.9&lt;&lt;8.1&lt;Peru Peak Shelter&gt;4.7&gt;&gt;6.2&gt;&gt;&gt;6.4</b> ♣ Water (brook) is located near the shelter, ♣ tenting, ♣ bear box, ♣ privy. \$ Overnight/caretaker fee. ♣ [43.30131,-72.95290]		2605	529.2
1672.9	♣♣♣♣ ♣♣♣♣	(100 ft W) <b>17.6&lt;&lt;&lt;12.8&lt;&lt;4.7&lt;Lost Pond Shelter&gt;1.5&gt;&gt;1.7&gt;&gt;&gt;5</b> ♣ Water is Stare Brook in a ravine below site, ♣ tenting, ♣ privy. ♣ [43.34768,-72.95300]		2150	524.5
1674.4	♣♣♣♣ ♣♣♣♣	(1.0E) on Old Job Trail to shelter. <b>14.3&lt;&lt;&lt;6.2&lt;&lt;1.5&lt;Old Job Shelter&gt;0.2&gt;&gt;3.5&gt;&gt;&gt;8.3</b> ♣ Water (Lake Brook) is source, ♣ tenting, ♣ privy. ♣ [43.35425,-72.92855] ♣ [43.35425,-72.92855]		1525	523.0
1674.6	♣♣♣♣ ♣♣♣♣	<b>6.4&lt;&lt;&lt;1.7&lt;&lt;0.2&lt;Big Branch Shelter&gt;3.3&gt;&gt;8.1&gt;&gt;&gt;13.2</b> ♣ Water (Big Branch) is located in front of the shelter, ♣ tenting, ♣ privy. This shelter is close to road and heavily used on weekends. ♣ [43.36413,-72.94640]		1460	522.8








# 2024 Appalachian Trail Shelter listing

Updated: 2/12/2024

This is a listing of Appalachian Trail shelters  
See Legend on page 13&14

Courtesy of WhiteBlaze Pages ©, A Complete Appalachian Trail Guidebook. www.whiteblazepages.com.

NoBo Mile	Features	Description	GPS Coords	Elev	SoBo Mile
1834.4	♣♣(12) ♣(7)~♣ ♣\$♀	(0.1W) to shelter. <b>28.1&lt;&lt;&lt;&lt;19.1&lt;&lt;&lt;15.1&lt;AMC Garfield Ridge Shelter &amp; Campsite&gt;5.5&gt;&gt;14.5&gt;&gt;&gt;56.5</b> ♣ Water (spring) at the junction to the campsite, ▲ two single and five double tent platforms, ♣ privy, ♣ bear box. \$ Overnight/caretaker fee. Run by the AMC. ♣ [44.19000,-71.60676] ♣ [44.19068,-71.60836]	3900	363.0	
1839.9	♣♣(12) ♣(18)~♣ ♣\$♀	Bondcliff Trail leading (0.7E) to Shelter. <b>24.6&lt;&lt;&lt;&lt;20.6&lt;&lt;&lt;5.5&lt;AMC Guyot Shelter &amp; Campsite&gt;9&gt;&gt;51&gt;&gt;&gt;57.1</b> ♣ Water (spring) is located at the campsite, ▲ four single and two double tent platforms will accommodate 18, ♣ privy, bear box. \$ Overnight/caretaker fee. Run by the AMC. ▲ Mt. Guyot summit (100YDS N). ♣ [44.16862,-71.53562]	4580	357.5	
1848.9	♣♣(8) ♣(3)~♣ ♣\$♀	250 yards west to shelter. <b>29.6&lt;&lt;&lt;&lt;14.5&lt;&lt;&lt;9&lt;AMC Ethan Pond Shelter &amp; Campsite&gt;42&gt;&gt;48.1&gt;&gt;&gt;61.8</b> ♣ Water (brook) is inlet brook to the pond, ▲ three single and two double tent platforms, ♣ privy, ♣ bear box. \$ Overnight/caretaker fee. Run by the AMC. ♣ [44.17718,-71.42678]	2860	348.5	
1890.9	♣♣(12) ♣(5)~♣ ♣\$♀	(0.2W) to shelter. <b>56.5&lt;&lt;&lt;&lt;51&lt;&lt;&lt;42&lt;AMC Imp Shelter &amp; Campsite&gt;6.1&gt;&gt;19.8&gt;&gt;&gt;25</b> ♣ Water (stream) is located near shelter, ▲ four single and one double tent pads, ♣ privy, ♣ bear box, \$ Overnight/caretaker fee. ♣ [44.32898,-71.15011]	3250	306.5	
1897.0	♣♣(8) ♣(1)~♣♣	<b>57.1&lt;&lt;&lt;&lt;48.1&lt;&lt;&lt;6.1&lt;Rattle River Shelter &amp; Campsite&gt;13.7&gt;&gt;18.9&gt;&gt;&gt;23.3</b> ♣ Water (Rattle River), ▲ tenting, ♣ privy. ♣ [44.38003,-71.10748]	1260	300.4	
1910.7	♣♣(12) ♣(4) ~♣♣♀	Junction of Austin Brook Trail leads (0.2E) to shelter. <b>61.8&lt;&lt;&lt;&lt;19.8&lt;&lt;&lt;13.7&lt;Gentian Pond Shelter &amp; Campsite&gt;5.2&gt;&gt;9.6&gt;&gt;&gt;14.7</b> ♣ Water is the inlet brook of Gentian Pond, ▲ three single and one double tent platforms accommodate 18, ♣ privy, ♣ bear box. ♣ [44.45183,-71.06938]	2166	286.7	
1916.0	♣♣(8) ♣(1)~♣♣♀	(0.3W) on Carlo Col Trail to shelter. <b>25&lt;&lt;&lt;&lt;18.9&lt;&lt;&lt;5.2&lt;Carlo Col Shelter &amp; Campsite&gt;4.4&gt;&gt;9.5&gt;&gt;&gt;16.4</b> ♣ Water (spring) is located left of the lean-to, ▲ two single and one double tent platforms, ♣ privy, ♣ bear box. ♣ Carlo Col Trail leads (2.2W) to Success Pond Road (gravel) and trailhead P parking. ♣ [44.48868,-71.01616] P [44.51050,-71.04305]	2945	281.4	
1920.3	♣♣(12) ♣(1)~♣♣♀	(300FT E) to shelter. <b>23.3&lt;&lt;&lt;&lt;9.6&lt;&lt;&lt;4.4&lt;Full Goose Shelter &amp; Camps&gt;5.1&gt;&gt;12&gt;&gt;&gt;15.5</b> ♣ Water (stream) is located behind shelter, ▲ three single and one double tent platforms, ♣ privy, ♣ bear box. ♣ [44.52527,-70.98077]	3030	277.1	
1925.4	♣♣(8) ♣(1)~♣♣♀	Junction with Speck Pond Trail. <b>14.7&lt;&lt;&lt;&lt;9.5&lt;&lt;&lt;5.1&lt;Speck Pond Shelter &amp; Campsite&gt;6.9&gt;&gt;10.4&gt;&gt;&gt;20.9</b> ♣ NO FIRES. ♣ Water (spring) is located (0.1) west on the blue blazed trail behind the caretaker's yurt, ▲ three single and three double tent platforms, ♣ privy, ♣ bear box. \$ Overnight/caretaker fee. Run by the AMC. Speck Pond is the highest body of water in Maine. ♣ [44.56465,-70.97360]	3500	272.0	
1932.3	♣♣(8) ♣(4) ~♣♣♀	(0.1E) <b>16.4&lt;&lt;&lt;&lt;12&lt;&lt;&lt;6.9&lt;Baldpate Lean-to&gt;3.5&gt;&gt;14&gt;&gt;&gt;26.8</b> ♣ Water (stream) next to lean-to, ▲ 4 tent sites, ♣ privy. ♣ [44.59973,-70.91238] ♣ [44.59845,-70.91161]	2645	265.1	
1935.8	♣♣(6) ♣(5) ~♣♣♀	<b>15.5&lt;&lt;&lt;&lt;10.4&lt;&lt;&lt;3.5&lt;Frye Notch Lean-to&gt;10.5&gt;&gt;23.3&gt;&gt;&gt;31.6</b> ♣ Water (Frye Brook) is located in front of the lean-to, ▲ 5 tent sites, ♣ privy. ♣ [44.62771,-70.90080]	2280	261.6	
1946.3	♣(6)♣♣ ♣(1)~♣♣♀	<b>20.9&lt;&lt;&lt;&lt;14&lt;&lt;&lt;10.5&lt;Hall Mountain Lean-to&gt;12.8&gt;&gt;21.1&gt;&gt;&gt;32.3</b> ♣ Water (spring) is located south of the lean-to on the AT, ▲ tent sites available, ♣ privy. Trail to view behind shelter. ♣ [44.70083,-70.82510] ♣ [44.70025,-70.82573]	2635	251.1	
1959.1	♣(8) ♣(4) ~♣♣♀	(0.1E) <b>26.8&lt;&lt;&lt;&lt;23.3&lt;&lt;&lt;12.8&lt;Bemis Mountain Lean-to&gt;8.3&gt;&gt;19.5&gt;&gt;&gt;28.4</b> ♣ Water small (spring) is located to left of lean-to, ▲ 4 tent sites, ♣ privy. ♣ [44.81025,-70.75590]	2790	238.3	
1967.4	♣♣(8) ♣(1) ~♣♣♀	(78 yards W) to shelter. <b>31.6&lt;&lt;&lt;&lt;21.1&lt;&lt;&lt;8.3&lt;Sabbath Day Pond Lean-to&gt;11.2&gt;&gt;20.1&gt;&gt;&gt;28.1</b> ♣ Water (piped spring) is located near pond in front of lean-to, ▲ 1 tent platform and tent sites available, ♣ privy. Sandy beach (0.3) south on AT, ♣ swimming. ♣ [44.84095,-70.66205]	2390	230.0	
1978.6	♣♣(8) ♣(5) ~♣♣♀	(200 yds E) <b>32.3&lt;&lt;&lt;&lt;19.5&lt;&lt;&lt;11.2&lt;Piazza Rock Lean-to&gt;8.9&gt;&gt;16.9&gt;&gt;&gt;35.5</b> ♣ Water (stream) that passes through campsite, ▲ 5 tent platforms, ♣ privy (two seater). ♣ [44.90421,-70.52996]	2080	218.8	
1987.5	♣(6)♣♣ ♣(1)~♣♣♀	(53 yds W) <b>28.4&lt;&lt;&lt;&lt;20.1&lt;&lt;&lt;8.9&lt;Poplar Ridge Lean-to&gt;8&gt;&gt;26.6&gt;&gt;&gt;36.8</b> ♣ Water (brook) is located in front of lean-to, ▲ tent sites available, ♣ privy. ♣ [44.97006,-70.44595]	2920	209.9	
1995.5	♣♣(8) ♣(1)~♣♣♀	(150 ft W) to shelter. <b>28.1&lt;&lt;&lt;&lt;16.9&lt;&lt;&lt;8&lt;Spaulding Mountain Lean-to&gt;18.6&gt;&gt;28.8&gt;&gt;&gt;36.5</b> ♣ Water small (spring) is located to right of lean-to, ▲ tent sites available, ♣ privy. ♣ [44.99576,-70.34140]	3140	201.9	
2014.1	♣♣(16) ♣(1)~♣♣♀	(52 yds E) <b>35.5&lt;&lt;&lt;&lt;26.6&lt;&lt;&lt;18.6&lt;Horns Pond Lean-tos&gt;10.2&gt;&gt;17.9&gt;&gt;&gt;27.9</b> ♣ two lean-to's, ♣ water is located north of the lean-tos or Horns Pond, ▲ tent sites available, ♣ privy. Caretaker, no fee. ♣ [45.14388,-70.32971]	3160	183.3	
2024.3	♣♣(8) ♣(2) ~♣♣♀	(0.1W) <b>36.8&lt;&lt;&lt;&lt;28.8&lt;&lt;&lt;10.2&lt;Little Bigelow Lean-to&gt;7.7&gt;&gt;17.7&gt;&gt;&gt;27.4</b> ♣ Water (spring) is located 50 yards in front of the lean-to, ▲ 2 tent platforms and tent sites available, ♣ privy. ♣ Swimming in "the Tubs" along the side trail. ♣ [45.13911,-70.19160]	1760	173.1	
2032.0	♣♣(8) ♣(2) ~♣♣♀	(72 yds E) to shelter. <b>36.5&lt;&lt;&lt;&lt;17.9&lt;&lt;&lt;7.7&lt;West Carry Pond Lean-to&gt;10&gt;&gt;19.7&gt;&gt;&gt;28.7</b> ♣ Water (spring house) is located to the left of the lean-to or West Carry Pond, ▲ tent sites available, ♣ privy. ♣ Swimming in pond. ♣ [45.15796,-70.09973]	1340	165.4	
2042.0	♣♣(6)♣♣ ♣(1)~♣♣♀	(67 yds W) <b>27.9&lt;&lt;&lt;&lt;17.7&lt;&lt;&lt;10&lt;Pierce Pond Lean-to&gt;9.7&gt;&gt;18.7&gt;&gt;&gt;22.8</b> ♣ Water (Pierce Pond), ▲ tenting, ♣ privy, ♣ swimming. ♣ [45.24025,-70.05548]	1150	155.4	
2051.7	♣♣(6)♣♣ ♣(1)~♣♣♀	(100 yds E) <b>27.4&lt;&lt;&lt;&lt;19.7&lt;&lt;&lt;9.7&lt;Pleasant Pond Lean-to&gt;9&gt;&gt;13.1&gt;&gt;&gt;22</b> ♣ Water small (brook) is located on the path to the lean-to or pond, ▲ tent sites available, ♣ privy. ♣ Beach (0.2) on side trail beyond lean-to, ♣ swimming. ♣ [45.27123,-69.91673]	1320	145.7	
2060.7	♣♣(8) ♣(1)~♣♣♀	(0.1E) <b>28.7&lt;&lt;&lt;&lt;18.7&lt;&lt;&lt;9&lt;Bald Mountain Brook Lean-to&gt;4.1&gt;&gt;13&gt;&gt;&gt;25</b> ♣ Water (Bald Mountain Brook) is located in front of lean-to, ▲ tent sites available, ♣ privy. ♣ [45.25860,-69.79945]	1280	136.7	



# 2024 Appalachian Trail Shelter listing

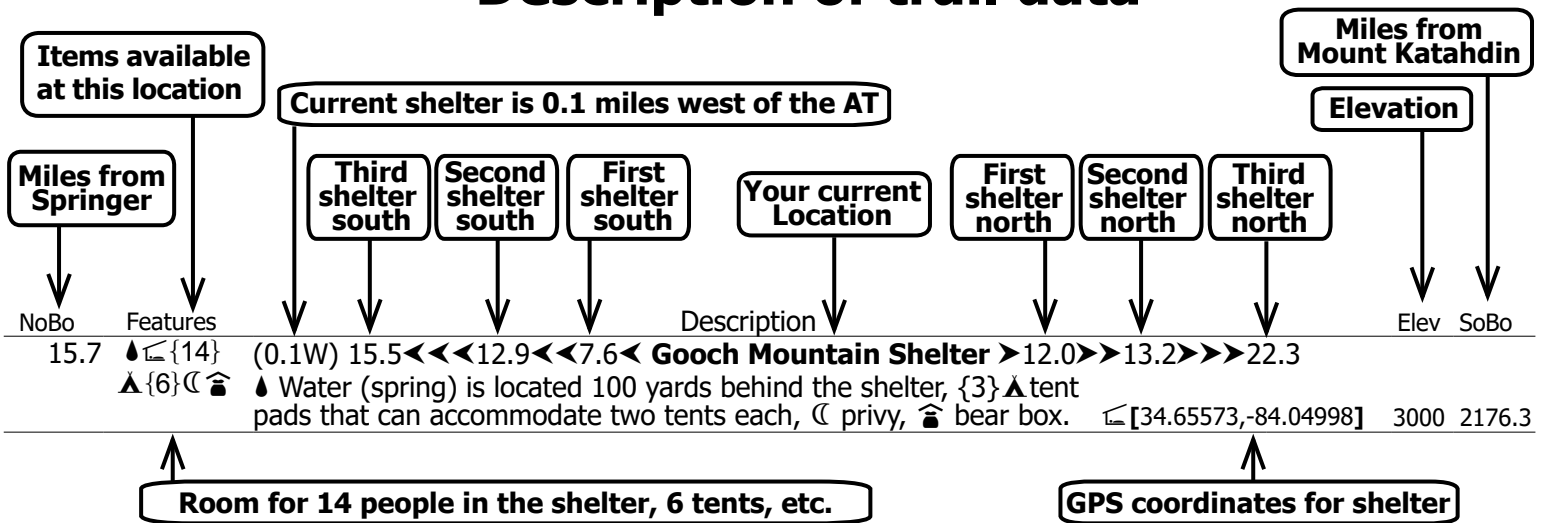
Updated: 2/12/2024

This is a listing of Appalachian Trail shelters  
See Legend on page 13&14


Courtesy of WhiteBlaze Pages ©, A Complete Appalachian Trail Guidebook. www.whiteblazepages.com.

NoBo Mile	Features	Description	GPS Coords	Elev	SoBo Mile
2064.8	▲(6)▲ (100 ft E) 22.8<<<13.1<<4.1<Moxie Bald Lean-to>8.9>>20.9>>>28.3	▲ Water (stream) is located near by or Moxie Bald Pond, ▲ tent sites available, ☞ privy, 🏊 swimming.	☞[45.27068,-69.74538]	1220	132.6
2073.7	▲(8) (0.1W) 22.0<<<13.0<<8.9<Horseshoe Canyon Lean-to>12.0>>19.4>>>24.1	▲ Water (spring) is located at the AT junction or the river in front of and below the lean-to, ▲ tent sites available, ☞ privy.	☞[45.28280,-69.62761]	880	123.7
2085.7	▲(6) 25.0<<<20.9<<12.0<Leeman Brook Lean-to>7.4>>12.1>>>16.1	▲ Water (stream) is located in front of lean-to, ▲ tenting, ☞ privy.	☞[45.35160,-69.49868]	1060	111.7
2093.1	▲(6) (42 yds W) 28.3<<<19.4<<7.4<Wilson Valley Lean-to>4.7>>8.7>>>15.8	▲ Water small (spring) is located in front of the lean-to on the opposite side of the AT, ▲ tenting, ☞ privy.	☞[45.39796,-69.46010]	1000	104.3
2097.8	▲(8) (67YDS W) 24.1<<<12.1<<4.7<Long Pond Stream Lean-to>4.0>>11.1>>>21.0	▲ Water from small spring, ▲ tenting, ☞ privy.	☞[45.42115,-69.41020]	930	99.6
2101.8	▲(6) (0.4E) 16.1<<<8.7<<4.0<Cloud Pond Lean-to>7.1>>17.0>>>24.2	▲ Water small (stream) is located to the left of the lean-to, ▲ tenting, ☞ privy.	☞[45.42070,-69.35478] ☞[45.41813,-69.35381]	2420	95.6
2108.9	▲(6) (9 yds E) 15.8<<<11.1<<7.1<Chairback Gap Lean-to>9.9>>17.1>>>20.7	▲ Water small (spring) is located downhill and north of the lean-to 25 yards and is known to go dry, ▲ tenting, ☞ privy.	☞[45.45315,-69.26238]	2000	88.5
2118.8	▲(6) Cross Gulf Hagas Brook. (30 yds W) 21.0<<<17.0<<9.9<Carl A. Newhall Lean-to>7.2>>10.8>>>18.9	▲ Water (Gulf Hagas Brook) is located south of shelter, ▲ tenting, ☞ privy.	☞[45.53092,-69.31444] ☞[45.53110,-69.31511]	1860	78.6
2126.0	▲(6) 24.2<<<17.1<<7.2<Logan Brook Lean-to>3.6>>11.7>>>23.1	▲ Water (Logan Brook) is located behind the lean-to and cascades are farther upstream, ▲ tenting, ☞ privy.	☞[45.56113,-69.23540]	2480	71.4
2129.6	▲(6) 20.7<<<10.8<<3.6<East Branch Lean-to>8.1>>19.5>>>23.8	▲ Water (Pleasant River) is located in front of lean-to, ▲ tenting, ☞ privy.	☞[45.59675,-69.19823]	1225	67.8
2137.7	▲(6) (42 yds E) to shelter. 18.9<<<11.7<<8.1<Cooper Brook Falls Lean-to>11.4>>15.7>>>21.5	▲ Water (Cooper Brook) is located in front of lean-to, ▲ tenting, ☞ privy across trail and up hill. 🌊 Water Falls in front of lean-to. 🏊 Swimming hole in front of lean-to.	☞[45.64045,-69.08743]	880	59.7
2149.1	▲(8) (31 yds E) to shelter. 23.1<<<19.5<<11.4<Potaywadjo Spring Lean-to>4.3>>10.1>>>18.2	▲ Water (Potaywadjo Spring) is located to the right of the lean-to, ▲ tent sites available, ☞ privy.	☞[45.70650,-69.00750]	710	48.3
2153.4	▲(8) (400 ft W) to shelter. 23.8<<<15.7<<4.3<Nahmakanta Stream Lean-to>5.8>>13.9>>>25.4	▲ Water from the stream, ▲ 6 tent sites available, ☞ privy.	☞[45.73532,-69.05398] ☞[45.73467,-69.05460]	600	44.0
2159.2	▲(6) (40 yds W) to shelter. 21.5<<<10.1<<5.8<Wadleigh Stream Lean-to>8.1>>19.6>>>33	▲ Water (spring) is located on the beach, ▲ tenting, ☞ privy.	☞[45.74733,-69.14520]	685	38.2
2167.3	▲(6) 18.2<<<13.9<<8.1<Rainbow Stream Lean-to>11.5>>24.9	▲ Water (Rainbow Stream) is located in front of lean-to, ▲ tenting and 🏖️ hammocking, ☞ privy.	☞[45.79908,-69.17100]	1020	30.1
2178.8	▲(6) 25.4<<<19.6<<11.5<Hurd Brook Lean-to>13.4	▲ Water (Hurd Brook), ▲ tenting, ☞ privy.	☞[45.81853,-69.01900]	710	18.6
2192.2	▲(12) Katahdin Stream campground, Ranger Station. (0.24E) 33<<<24.9<<13.4<The Birches campsite	★ ★ ★ ★ ★ Overnight fee. Advance reservations.	☞[45.88718,-68.99985]	1070	5.2

## Description of trail data







# 2024 Appalachian Trail Shelter listing

Updated: 2/12/2024

This is a listing of Appalachian Trail shelters  
See Legend on page 13&14

Courtesy of WhiteBlaze Pages ©, A Complete Appalachian Trail Guidebook. www.whiteblazepages.com.

NoBo Mile      Features      Description      GPS Coords      Elev      SoBo Mile

## Icons Descriptions

- ★★★★★ See notes and establishments listed below this entry.
- Source of drinking water. Indicates dependable water (when icon box is shaded)
- Seasonal water source, not always reliable (unreliable)
- Intersection, junction, side trail, connecting trail or adjoining trail.
- {x} AT Shelter and (capacity)
- {x} Tent sites, may sometimes be listed with (capacity) or tent platforms
- Possibilities for hammocks available. In some cases you may have to expand up to 100 feet beyond the area to find trees but you can hang. Availability of hanging also depends on the growth of the underbrush.
- Privy
- Bear cables or bear box available for food bags
- Cell phone signal strength, based on a nice clear day.
- Power line, pipe line or electrical wires
- Summit or crest
- Direction and miles to next shelter South or North. This does not include the mileage distance the shelter is off the trail.
- Views, overlooks or photo opportunities
- Lookout, fire tower or observation tower
- Footbridge, or any other bridge
- Road
- Gravel or dirt roads, logging roads, wood roads, USFS roads, forest roads, fire roads, or any other non-paved roads
- Waterfalls
- Attractions, important or historical features, other photo opportunities
- {x} Parking. Vehicle capacity, and fee inside parenthesis. If there is a fee there will be a "\$". Coordinates should get you within eyesight of parking area. Always check ahead for parking safety.
- Overnight/caretaker fee. On town maps it represents a bank.
- Warnings or things that you need to be aware of
- [ ] GPS coordinates are listed inside of descriptions
- Railroad crossing, tracks
- Swimming possibilities
- Picnic Table or picnic area
- Trash can usually available
- Boating or boats available for use
- AT Passport location. Get your book stamp here. (www.atpassport.com). When icon is on maps, it refers to the Appalachian Trail.

### Understanding the colors

	Warnings or important information
	Post Offices are highlighted
	Hostels are highlighted
	Shuttle Providers are highlighted
	Shelters are highlighted
	State lines are highlighted
	New trail relocation in place

- Hostel
- Lodging. May not include tax.
- Post Office
- Mail drop location
- Email address
- Vet or Kennel
- Pet Friendly
- No Pets/Not Pet Friendly
- Work For Stay (WFS)
- Fuel for stove
- Laundry
- Computer available for use
- WiFi available
- Shower available
- Slackpacking may be available
- Shuttle, bus, or taxi
- Insured shuttle provider
- Bank/ATM
- Long term resupply (enough food to get to next resupply point)
- Short term resupply (snack, odds & ends)
- Anywhere that serves food for a fee
- Pay phone or public phone

- Outfitter
- Charging station for phone and accessories
- Ice cream
- Hardware store
- Public Restroom
- Pharmacy
- Barber
- Information Area
- Purchase or serves alcohol
- First Aid, doctor, hospital or urgent care
- Movie Theater
- Not categorized
- Airport or airfield
- Bus or bus station
- Train or train station

[^?^] I need your help finding these coordinates.

If you know them, please email me at: [longtrailpages@gmail.com](mailto:longtrailpages@gmail.com)